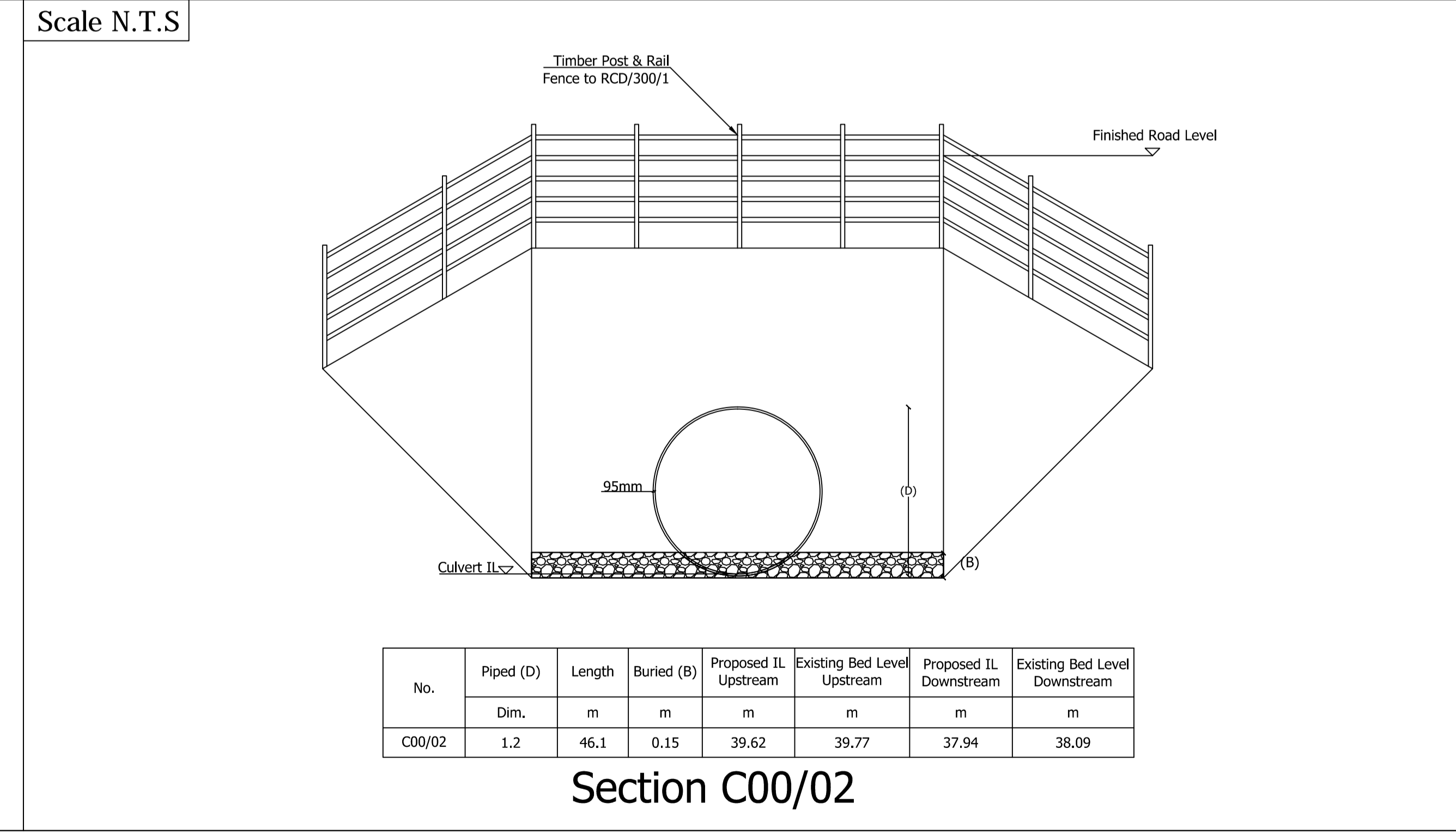
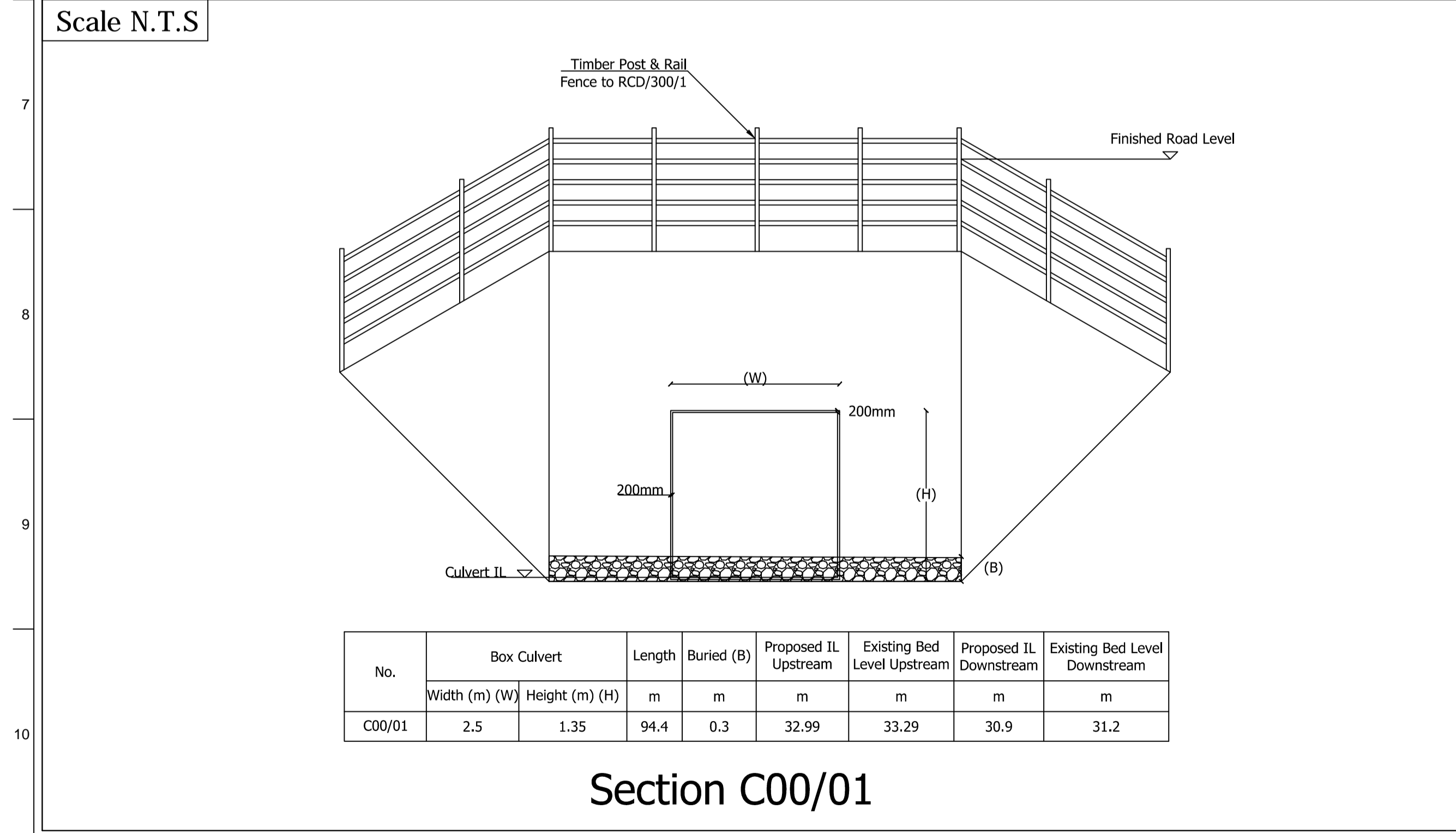


DESIGN REPORT

Legend:

- City Boundary
- Proposed Road Development
- Proposed Culvert
- Proposed Attenuation Pond / Infiltration Basin / Wetlands



San áireamh tá sonraíocht Shuirbhíreacht Ordnáis Éireann arna atáirgeadh faoi Cheadúnas OSi Uimh. 2010/18CCMA/Comhairle Contae na Gaillimhe. Sárú ar na áiríochtaí neamhúdaraithe cóipeacht Shuirbhíreacht Ordnáis Éireann agus Bialas na hÉireann. © Suirbhíreacht Ordnáis Éireann, 2010.

© Suirbhíreacht Ordnáis Éireann. Gach ceart ar chosaint.
Uimhir cheadúnais 2010/18CCMA/Comhairle Contae na Gaillimhe.

Includes Ordnance Survey Ireland data reproduced under OSi Licence number 2010/18CCMA/Galway County Council.
Unauthorised reproduction infringes Ordnance Survey Ireland and Government of Ireland copyright. © Ordnance Survey Ireland, 2010.

© Ordnance Survey Ireland. All rights reserved. Licence number 2010/18CCMA/Galway County Council.

Clients

Consultant

Corporate House
City East Business Park
Ballybrit, Galway, Ireland.

Tel +353 (0)91 460675
www.N6GalwayCity.ie
www.arup.ie

Job Title
N6 Galway City Ring Road

Scale: **As Shown**

Date: **February 2018**

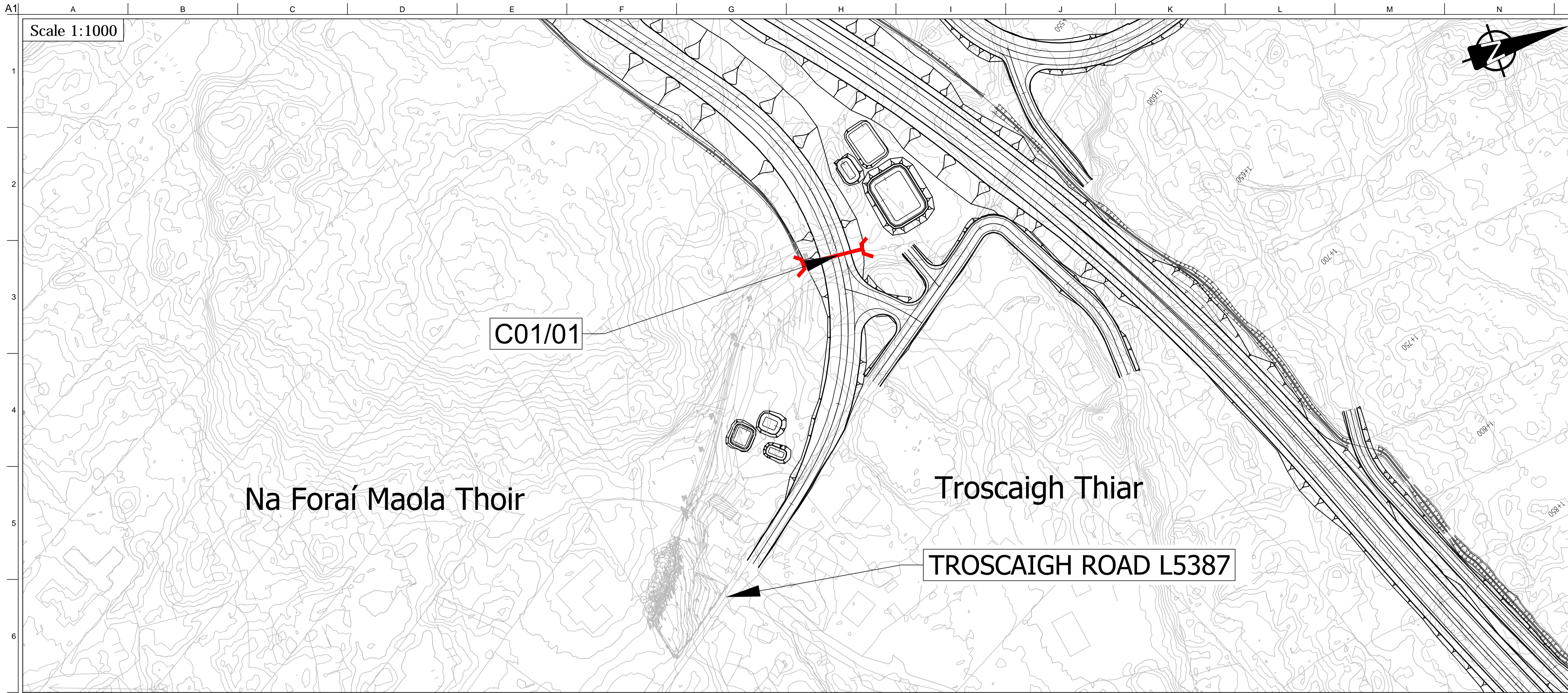
I4	22/02/2018	KJ	HK	EMC
I3	11/07/2017	PC	HK	EMC
I2	01/07/2016	PC	HK	EMC
I1	03/05/2016	PC	HK	EMC
Issue	Date	By	Chkd	Appd

Drawing Title
**Section 50 Application
Culvert Details
Sheet 1 of 9**

Drawing Status

For Information

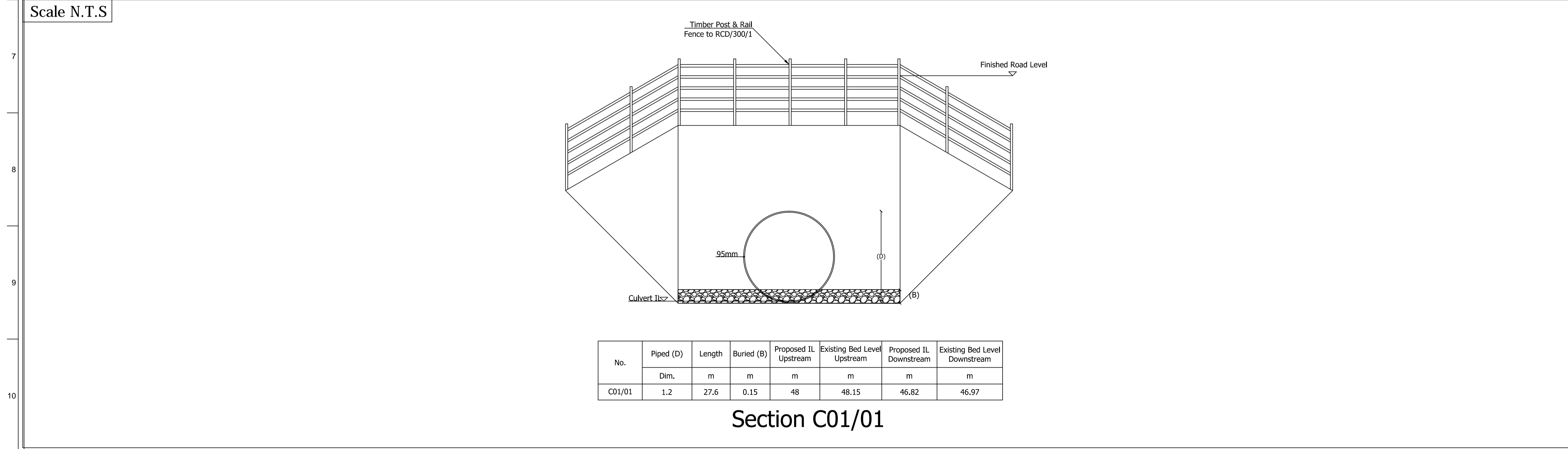
Job No	Drawing No	Issue
233985	GCOB-500-D-515	14



DESIGN REPORT

Legend:

- City Boundary
- Proposed Road Development
- Proposed Culvert
- Proposed Attenuation Pond / Infiltration Basin/ Wetlands



San áireamh tá sonraíocht Shuirbhíreacht Ordnáis Éireann arna atáirgeadh faoi Cheadúnas OSI Uimh. 2010/18CCMA/Comhairle Contae na Gaillimhe. Sírátóin atáirgeadh neamhdáraithe cóipeacht Shuirbhíreacht Ordnáis Éireann agus Rialtas na hÉireann. © Suirbhíreacht Ordnáis Éireann, 2010.

© Suirbhíreacht Ordnáis Éireann. Gach ceart ar chosaint. Uimhir cheadúnais 2010/18CCMA/Comhairle Contae na Gaillimhe.

Includes Ordnance Survey Ireland data reproduced under OSI Licence number 2010/18CCMA/Galway County Council. Unauthorised reproduction infringes Ordnance Survey Ireland and Government of Ireland copyright. © Ordnance Survey Ireland, 2010.

© Ordnance Survey Ireland. All rights reserved. Licence number 2010/18CCMA/Galway County Council.

Clients

Galway City Transport Project

Consultant

Corporate House
City East Business Park
Ballybrit, Galway, Ireland.

Tel +353 (0)91 460675
www.N6GalwayCity.ie
www.arup.ie

Job Title
N6 Galway City Ring Road

Scale: **As Shown**

Date: **February 2018**

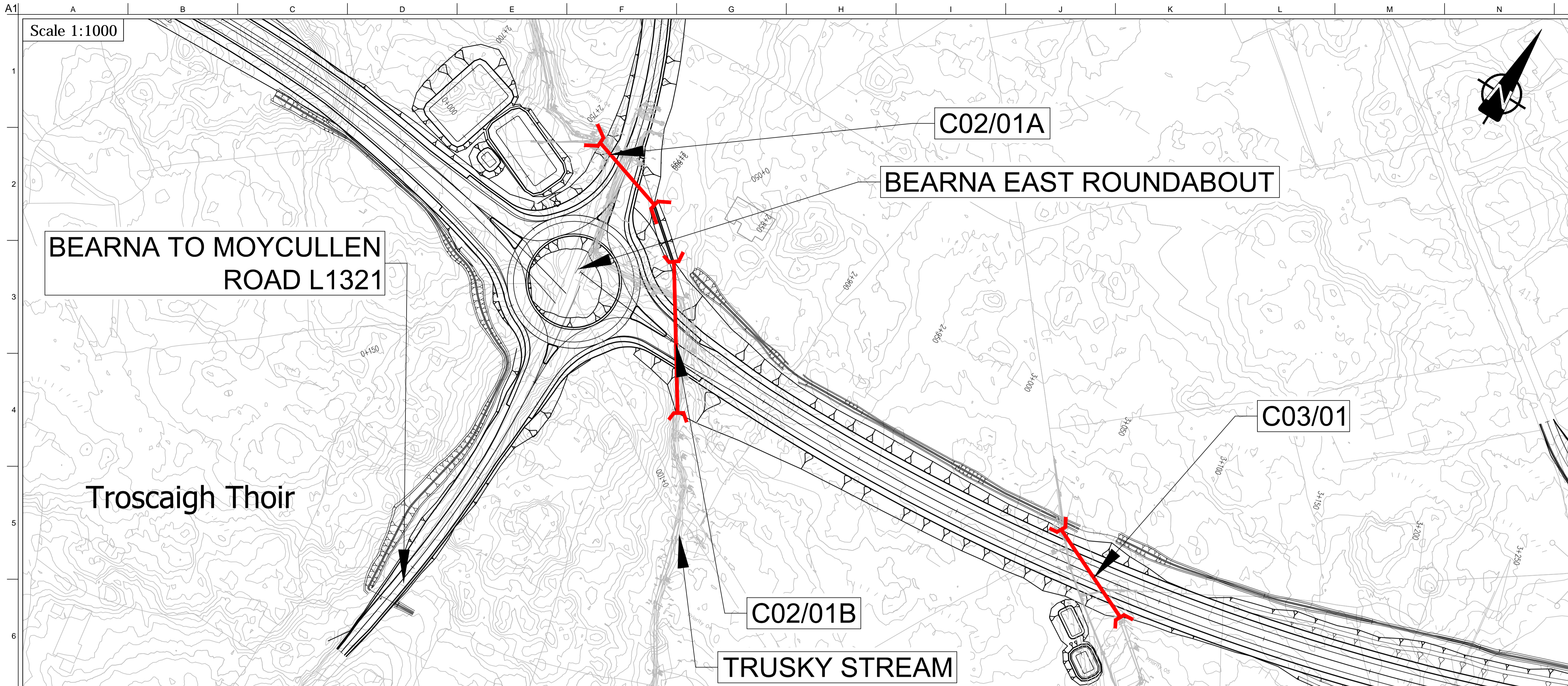
I4	22/02/2018	KJ	HK	EMC
I3	11/07/2017	PC	HK	EMC
I2	01/07/2016	PC	HK	EMC
I1	03/05/2016	PC	HK	EMC
Issue	Date	By	Chkd	Appd

Drawing Title
**Section 50 Application
Culvert Details
Sheet 2 of 9**

Drawing Status

For Information

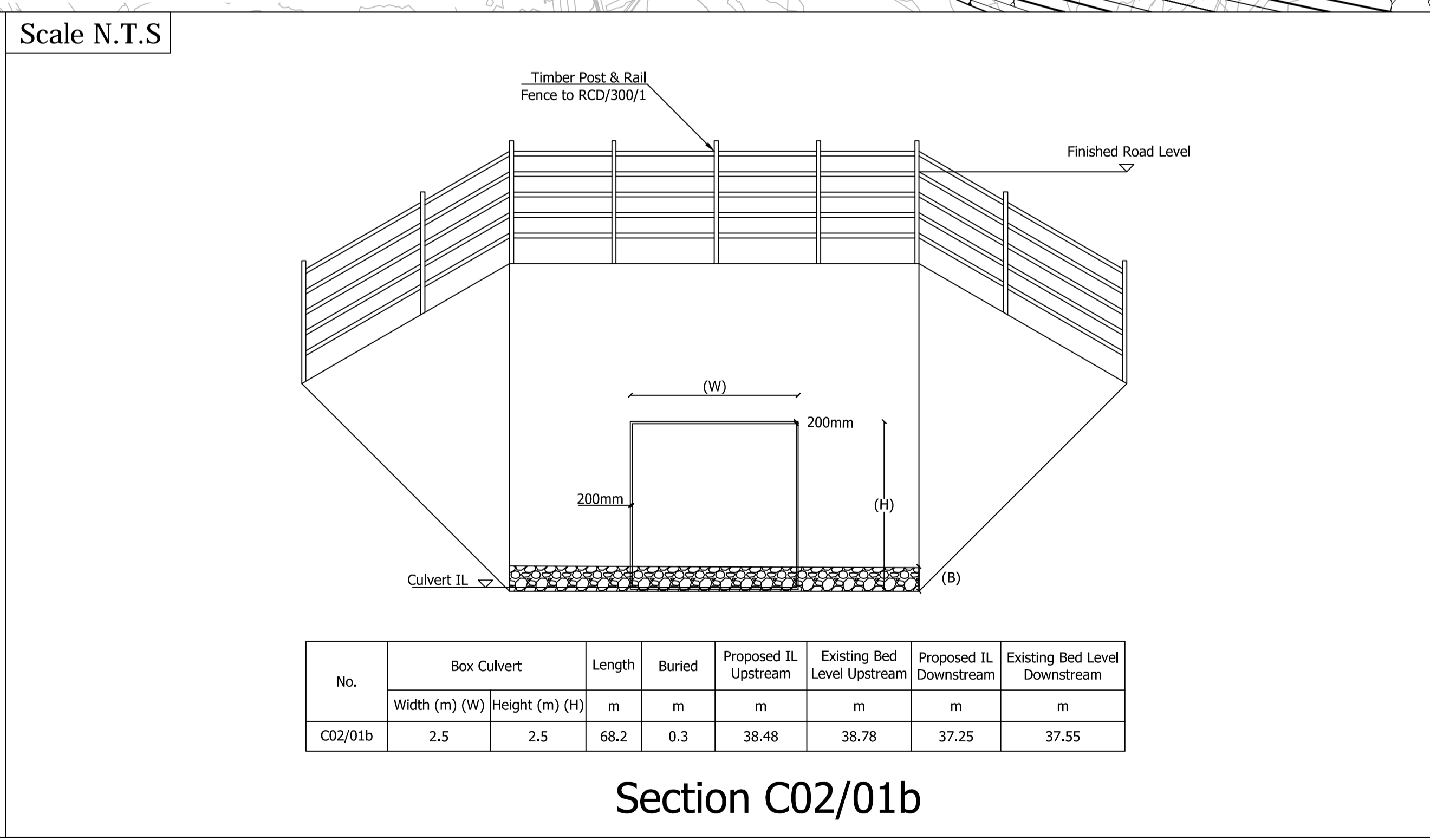
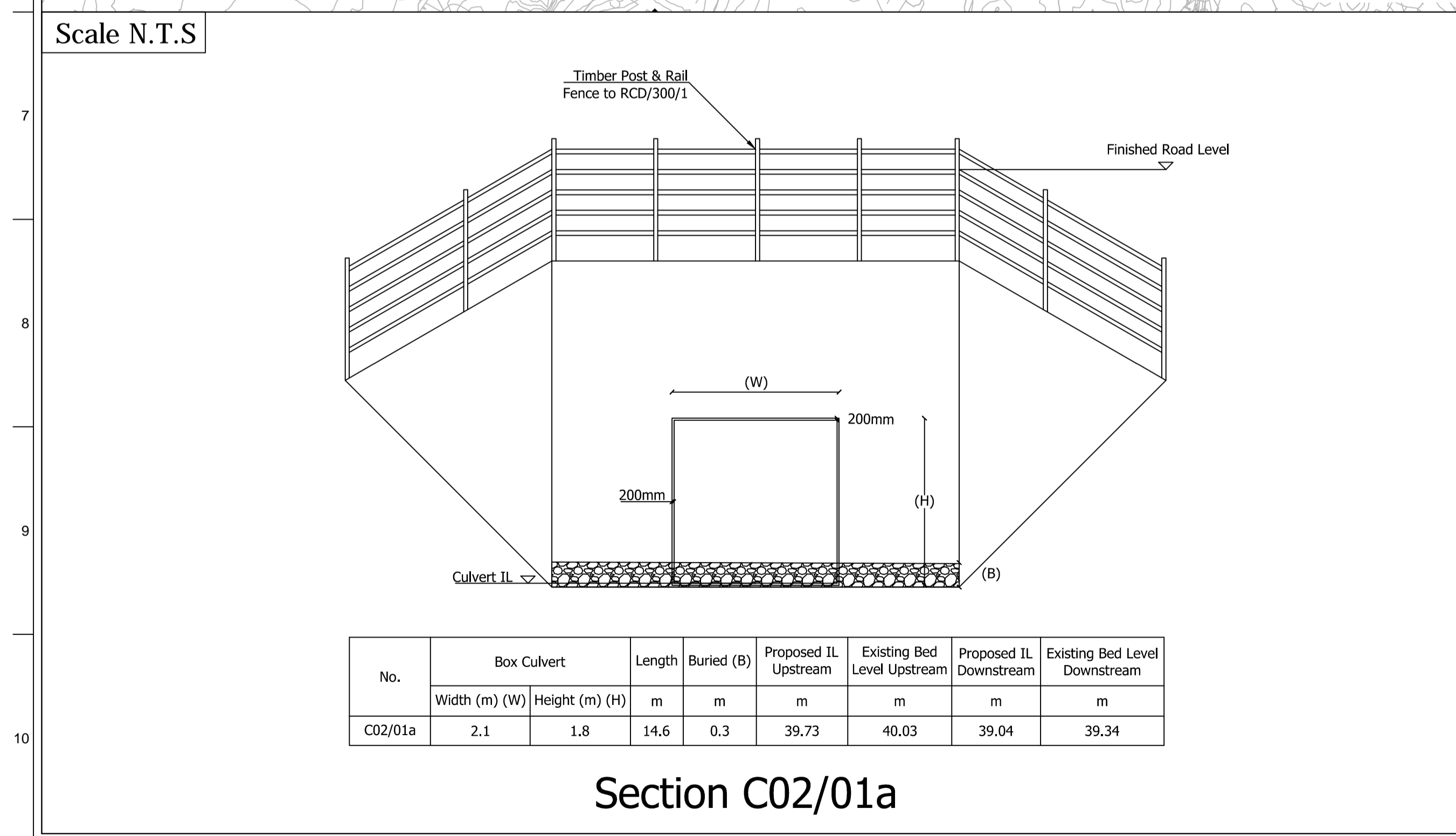
Job No	Drawing No	Issue
233985	GCOB-500-D-516	14



DESIGN REPORT

Legend:

- City Boundary
- Proposed Road Development
- Proposed Culvert
- Proposed Attenuation Pond / Infiltration Basin/ Wetlands



San áireamh tá sonraíocht Shuirbhíreachtú Ordnáis Éireann arna áitirgeadh faoi Cheadúnas OSi Uimh. 2010/18CCMA/Comhairle Contae na Gaillimhe. Sárú ar na áitirgeadh neamhdáraithe cóipeacht Shuirbhíreachtú Ordnáis Éireann agus Rialtas na hÉireann. © Suirbhíreachtú Ordnáis Éireann, 2010.

© Suirbhíreachtú Ordnáis Éireann. Gach ceart ar chosaint. Uimhir cheadúnais 2010/18CCMA/Comhairle Contae na Gaillimhe.

Includes Ordnance Survey Ireland data reproduced under OSi Licence number 2010/18CCMA/Galway County Council. Unauthorised reproduction infringes Ordnance Survey Ireland and Government of Ireland copyright. © Ordnance Survey Ireland, 2010.

© Ordnance Survey Ireland. All rights reserved. Licence number 2010/18CCMA/Galway County Council.

Clients

Comhairle Chontae na Gaillimhe
Galway County Council

Galway City Transport Project

An Roinn Iompair Turasoireachta agus Spóirt
Department of Transport, Tourism and Sport

TIU
Bonnagar Iompair Éireann (Transport Infrastructure Unit)

Consultant

ARUP

Corporate House
City East Business Park
Ballybrit, Galway, Ireland.

Tel +353 (0)91 460675
www.N6GalwayCity.ie
www.arup.ie

Job Title
N6 Galway City Ring Road

Scale
As Shown

Date:
February 2018

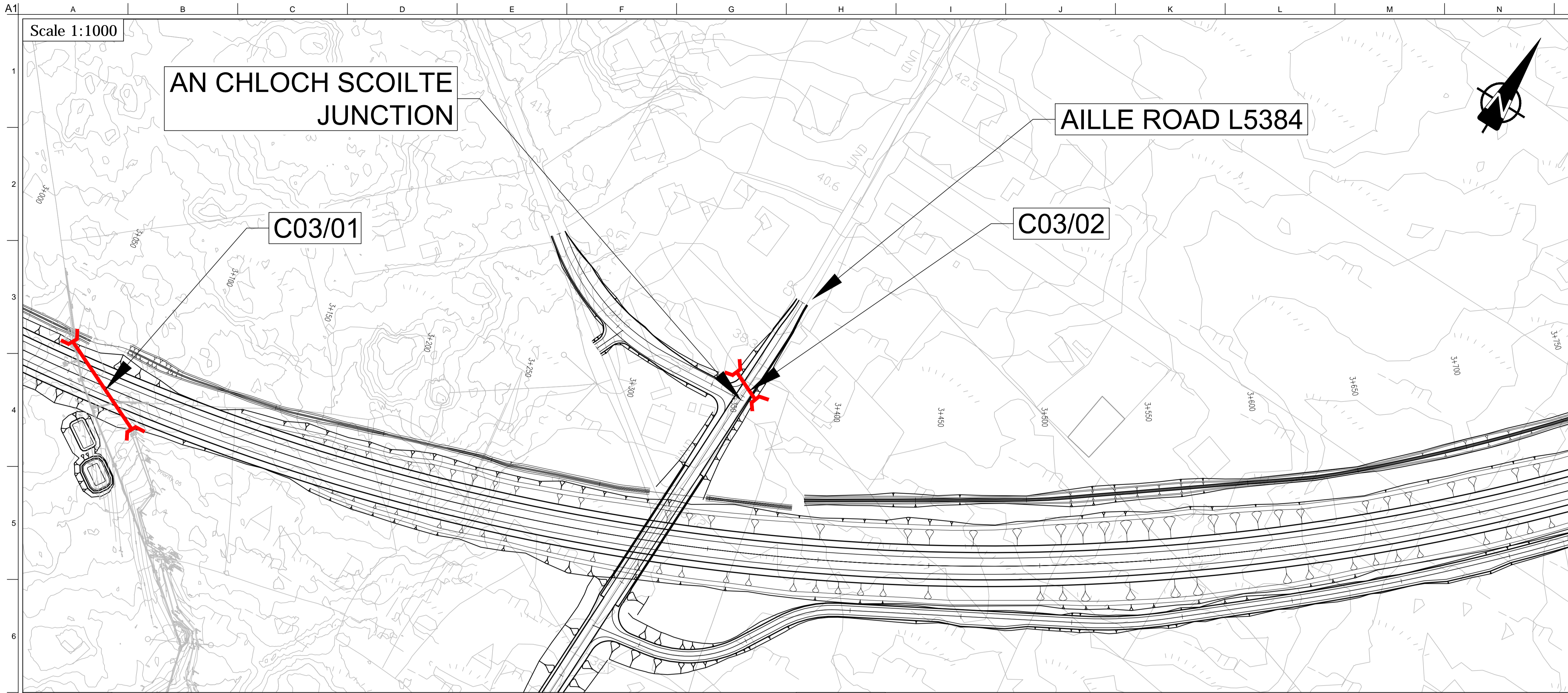
I4	22/02/2018	KJ	HK	EMC
I3	11/07/2017	PC	HK	EMC
I2	01/07/2016	PC	HK	EMC
I1	03/05/2016	PC	HK	EMC
Issue	Date	By	Chkd	Appd

Drawing Title
Section 50 Application
Culvert Details
Sheet 3 of 9

Drawing Status

For Information

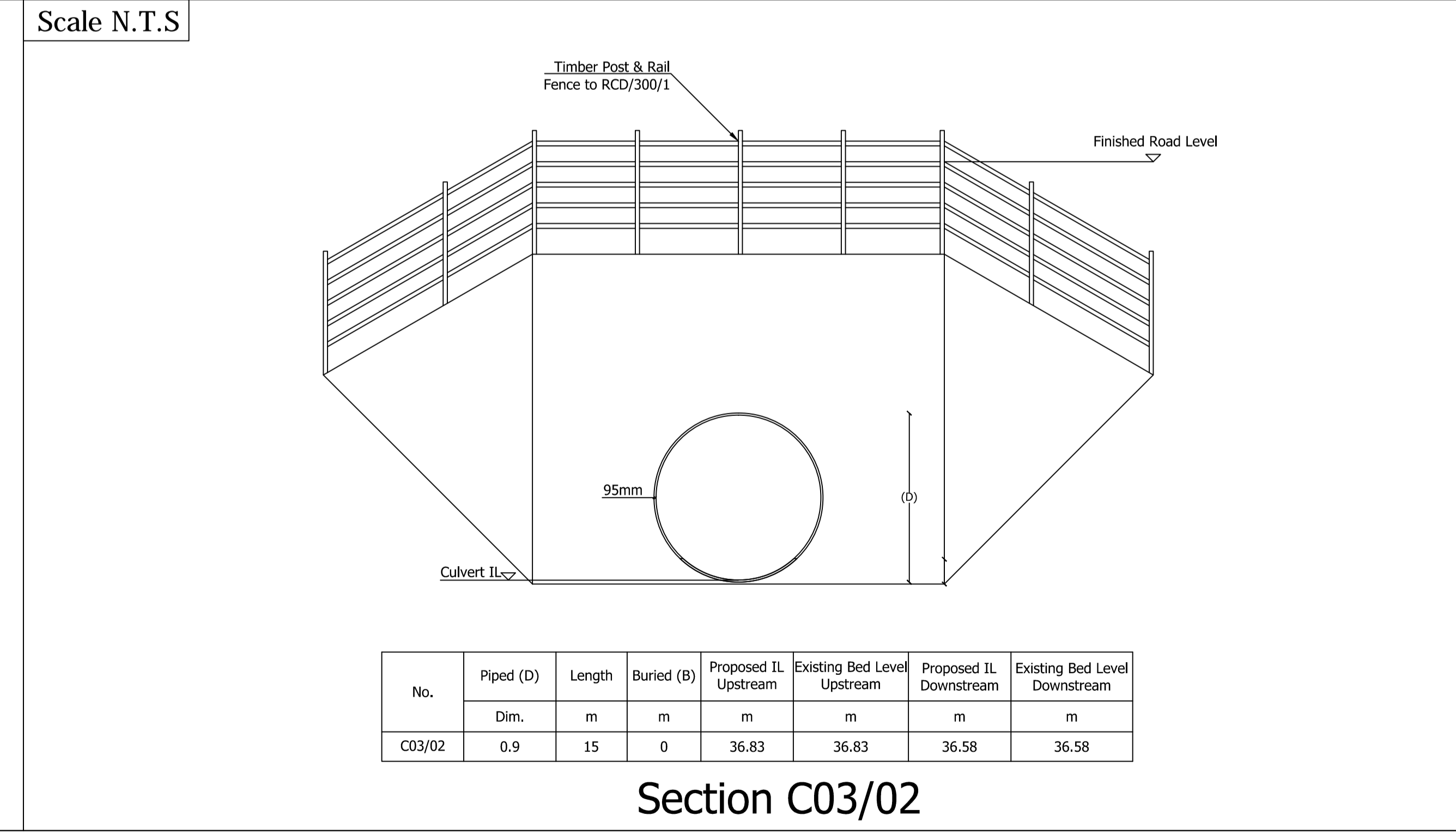
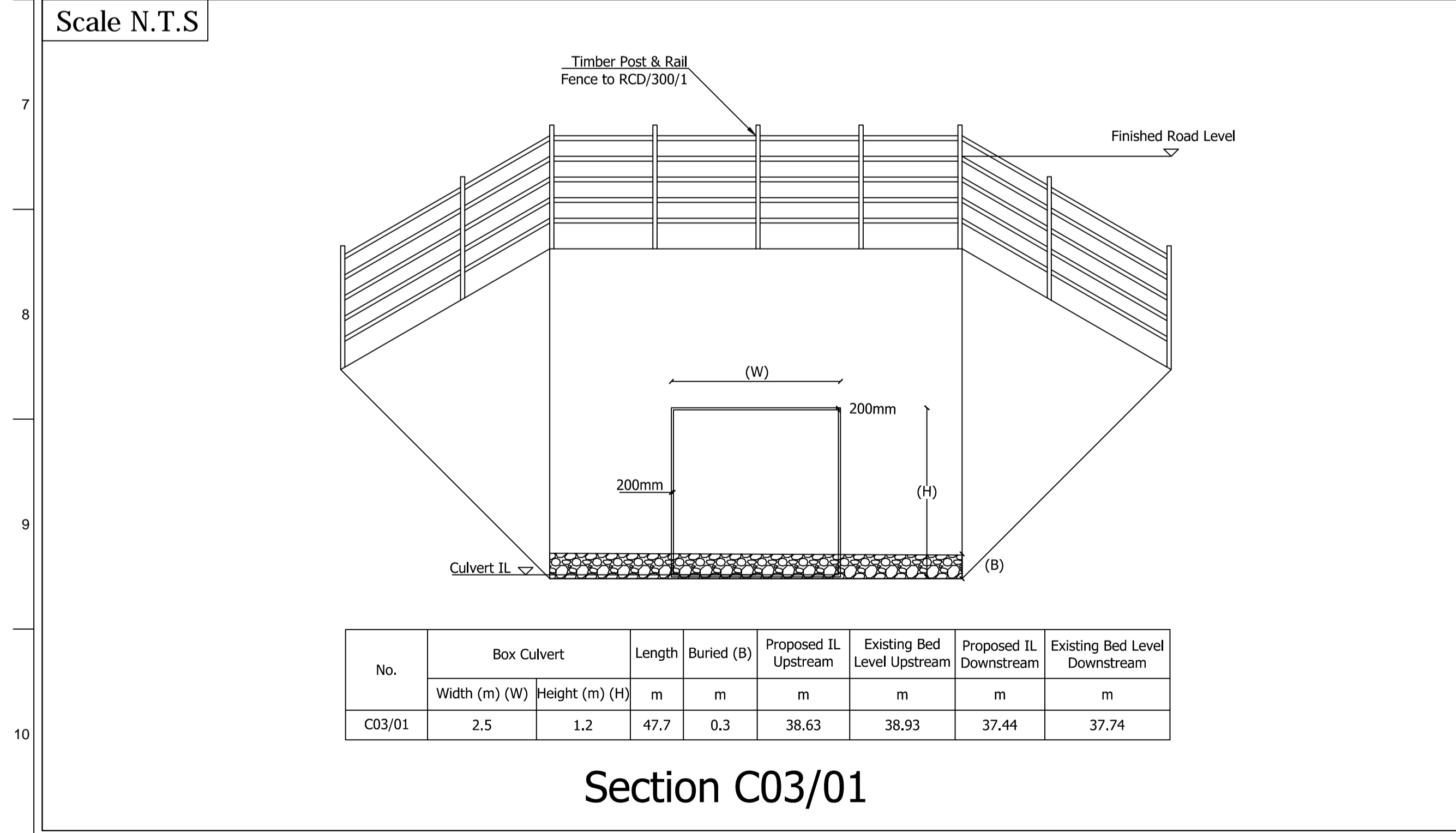
Job No	Drawing No	Issue
233985	GCOB-500-D-517	14



DESIGN REPORT

Legend:

- City Boundary
- Proposed Road Development
- Proposed Culvert
- Proposed Attenuation Pond / Infiltration Basin/ Wetlands



San áirneamh tá sonraíocht Shuirbhíreacht Ordnáis Éireann arna atáirgeadh faoi Cheadúnas OSi Uimh. 2010/18CCMA/Comhairle Contae na Gaillimhe. Sírúinn atáirgeadh neamhdáraithe cóipeacht Shuirbhíreacht Ordnáis Éireann agus Bialas na hÉireann. © Suirbhíreacht Ordnáis Éireann, 2010.

© Suirbhíreacht Ordnáis Éireann. Gach ceart ar chosaint.
Uimhir cheadúnais 2010/18CCMA/Comhairle Contae na Gaillimhe.

Includes Ordnance Survey Ireland data reproduced under OSi Licence number 2010/18CCMA/Galway County Council. Unauthorised reproduction infringes Ordnance Survey Ireland and Government of Ireland copyright. © Ordnance Survey Ireland, 2010.

© Ordnance Survey Ireland. All rights reserved. Licence number 2010/18CCMA/Galway County Council.

Clients

Consultant

Corporate House
City East Business Park
Ballybrit, Galway, Ireland.

Tel +353 (0)91 460675
www.N6GalwayCity.ie
www.arup.ie

Job Title
N6 Galway City Ring Road

Scale
As Shown

Date:
February 2018

I4	22/02/2018	KJ	HK	EMC
I3	23/06/2017	PC	HK	EMC
I2	01/07/2016	PC	HK	EMC
I1	03/05/2016	PC	HK	EMC
Issue	Date	By	Chkd	Appd

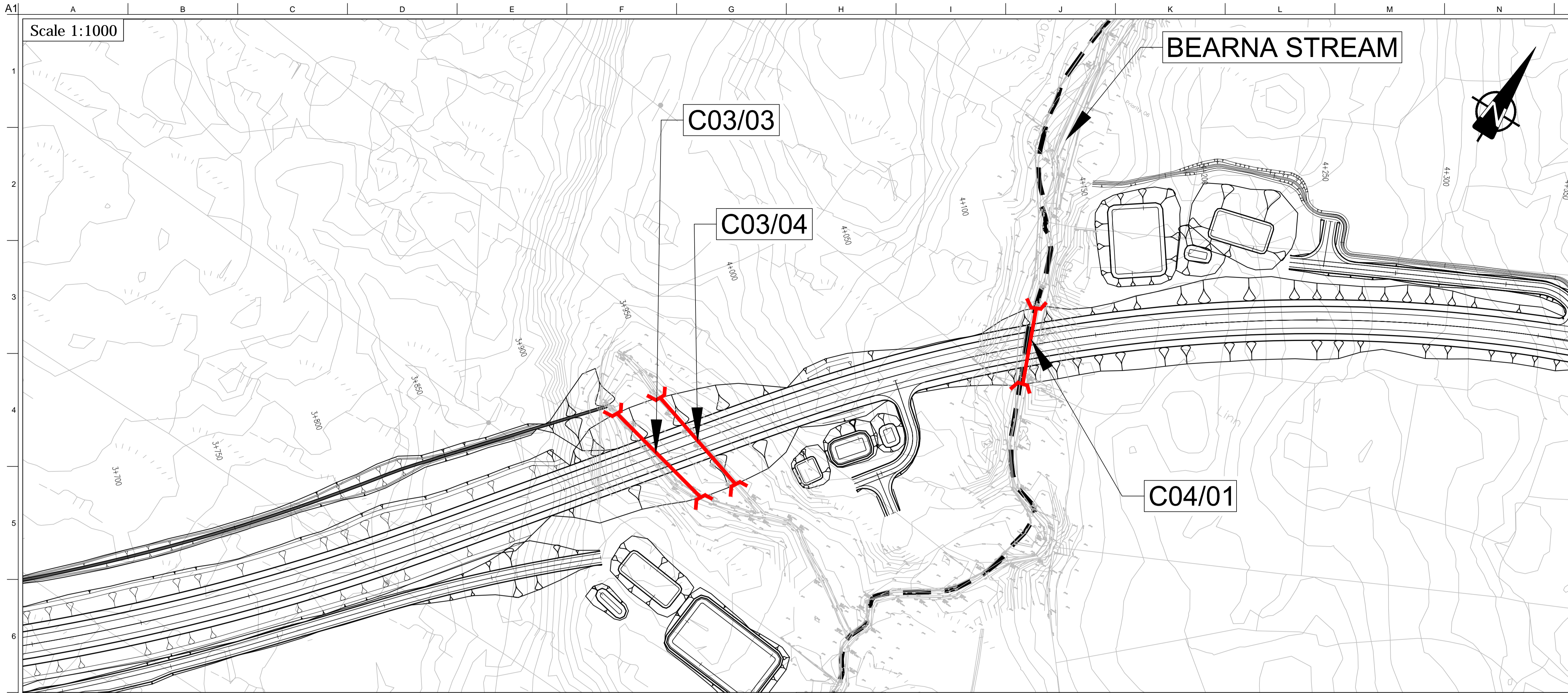
Drawing Title
**Section 50 Application
Culvert Details**

Sheet 4 of 9

Drawing Status

For Information

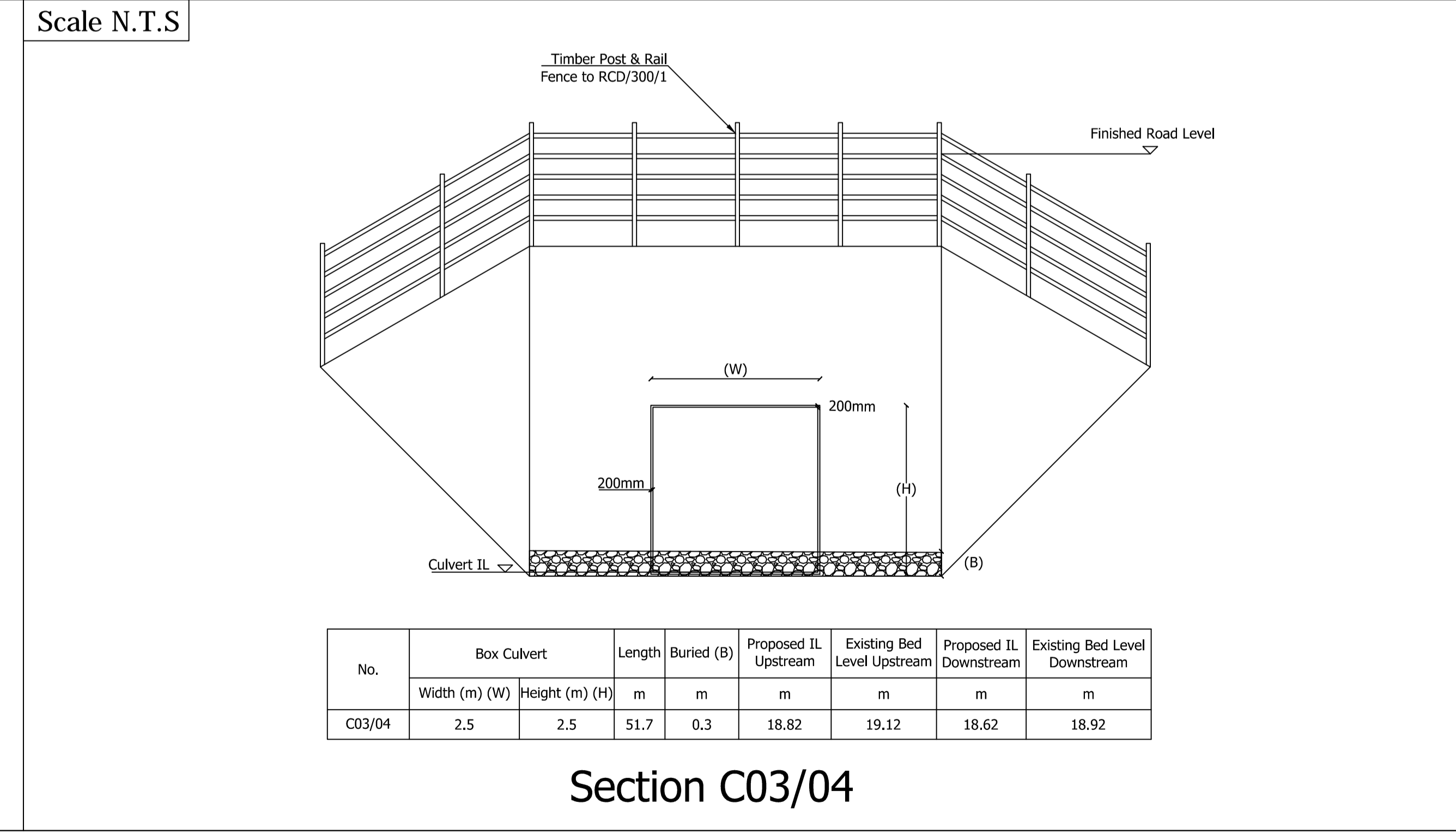
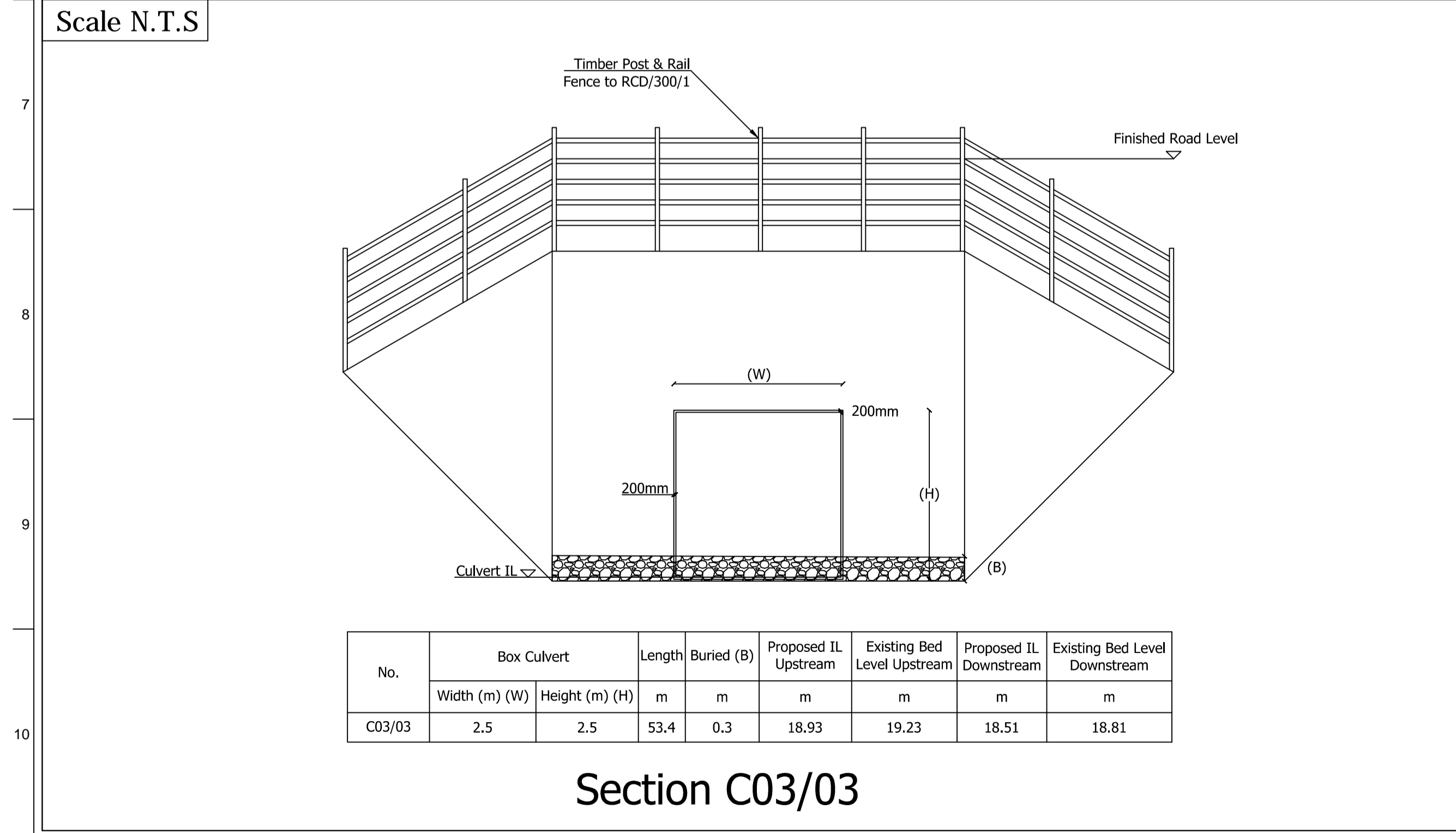
Job No	Drawing No	Issue
233985	GCOB-500-D-518	14



DESIGN REPORT

Legend:

- City Boundary
- Proposed Road Development
- Proposed Culvert
- Proposed Attenuation Pond / Infiltration Basin / Wetlands



San áireamh tá sonraíocht Shuirbhíreacht Ordnáis Éireann arna áitirgeadh faoi Cheadúnas OSI Uimh. 2010/18CCMA/Comhairle Contae na Gaillimhe. Sírúinn áitirgeadh noamhádaraithe cóipeacht Shuirbhíreacht Ordnáis Éireann agus Bialas na hÉireann. © Suirbhíreacht Ordnáis Éireann, 2010.

© Suirbhíreacht Ordnáis Éireann. Gach ceart ar chosaint. Uimhir cheadúnais 2010/18CCMA/Comhairle Contae na Gaillimhe.

Includes Ordnance Survey Ireland data reproduced under OSI Licence number 2010/18CCMA/Galway County Council. Unauthorised reproduction infringes Ordnance Survey Ireland and Government of Ireland copyright. © Ordnance Survey Ireland, 2010.

© Ordnance Survey Ireland. All rights reserved. Licence number 2010/18CCMA/Galway County Council.

Clients

Consultant

Corporate House
City East Business Park
Ballybrit, Galway, Ireland.

Tel +353 (0)91 460675
www.N6GalwayCity.ie
www.arup.ie

Job Title
N6 Galway City Ring Road

Scale: As Shown

Date: February 2018

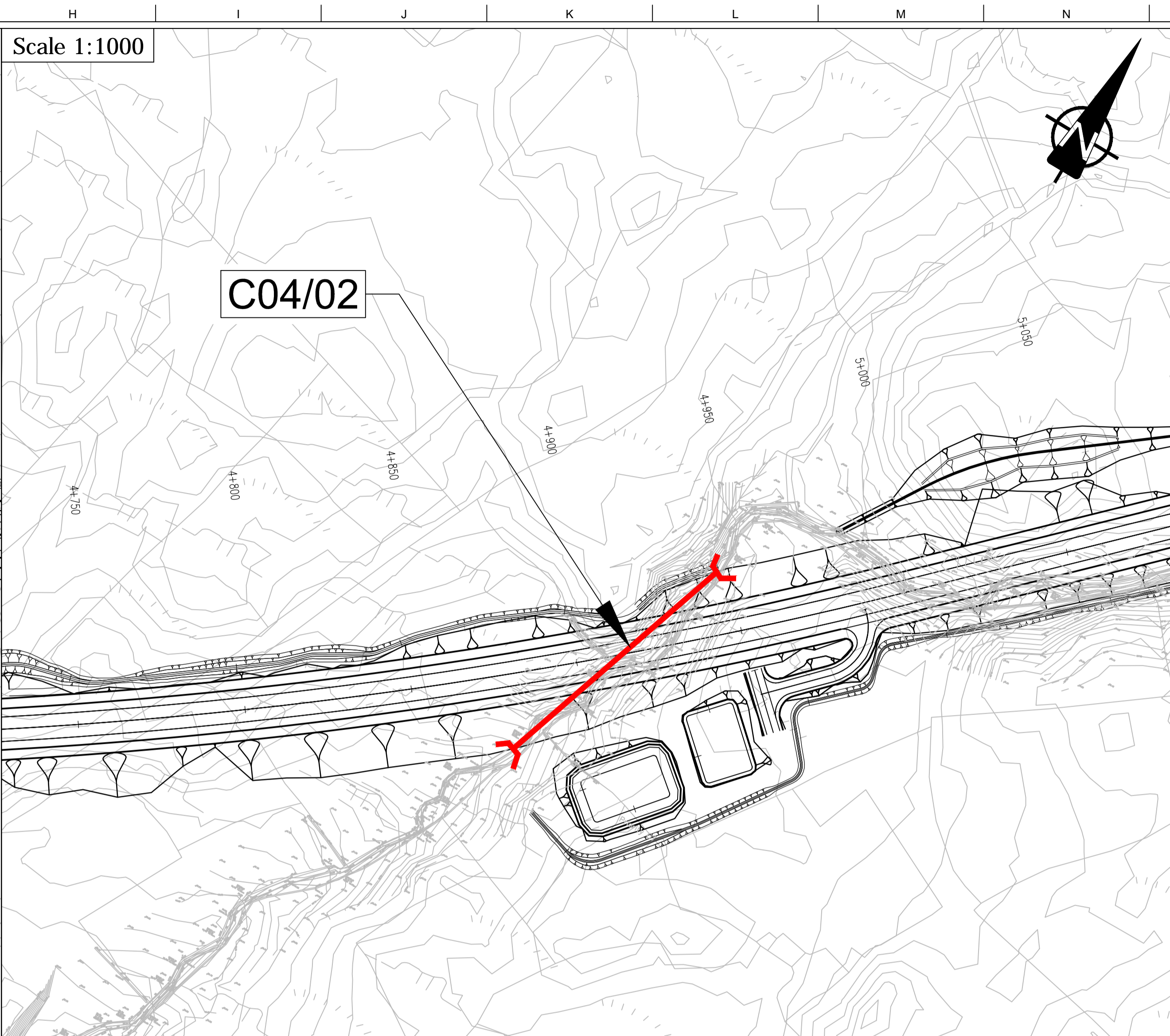
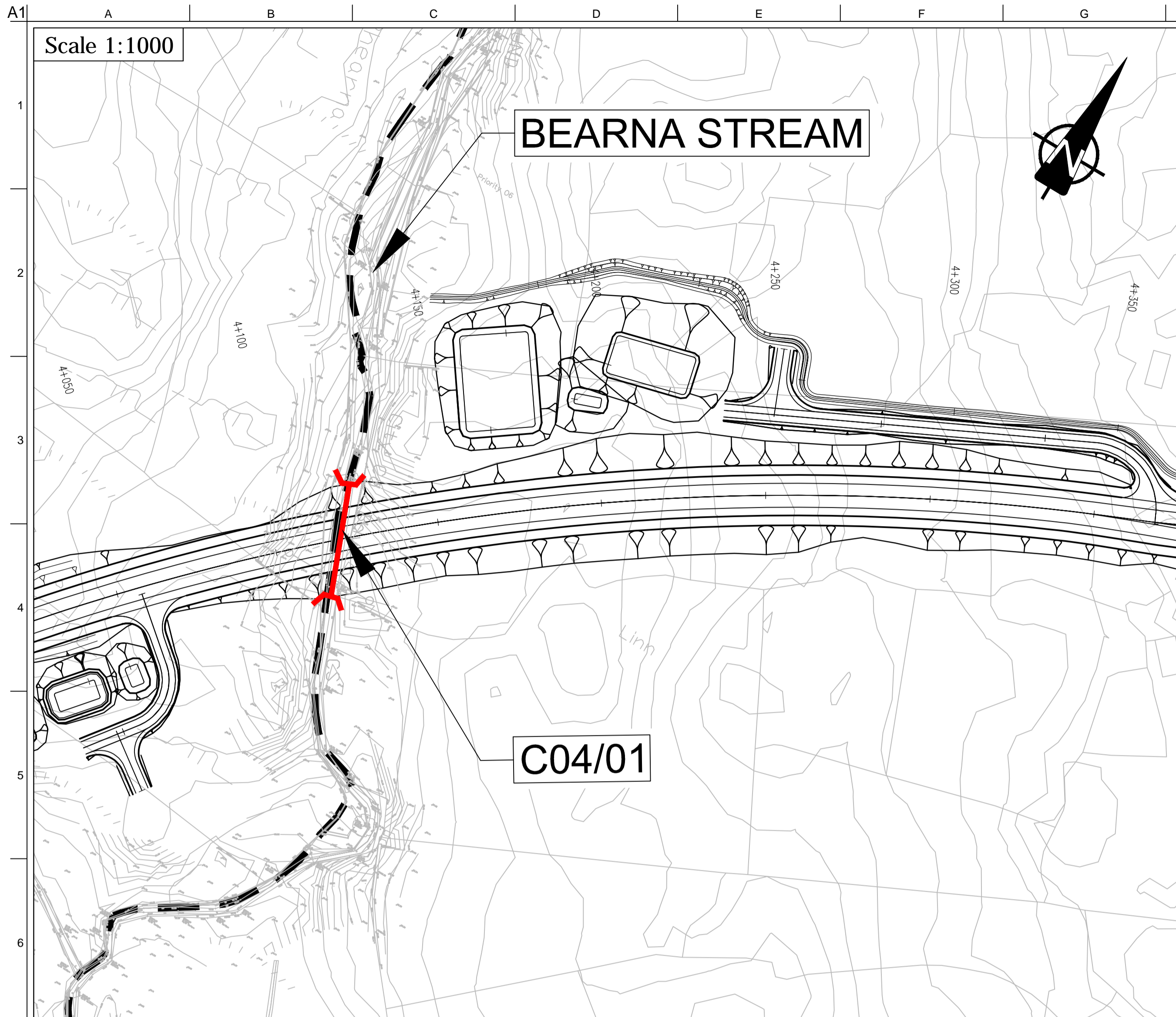
Issue	Date	By	Chkd	Appd
I4	22/02/2018	KJ	HK	EMC
I3	11/07/2017	PC	HK	EMC
I2	01/07/2016	PC	HK	EMC
I1	03/05/2016	PC	HK	EMC

Drawing Title
**Section 50 Application
Culvert Details
Sheet 5 of 9**

Drawing Status

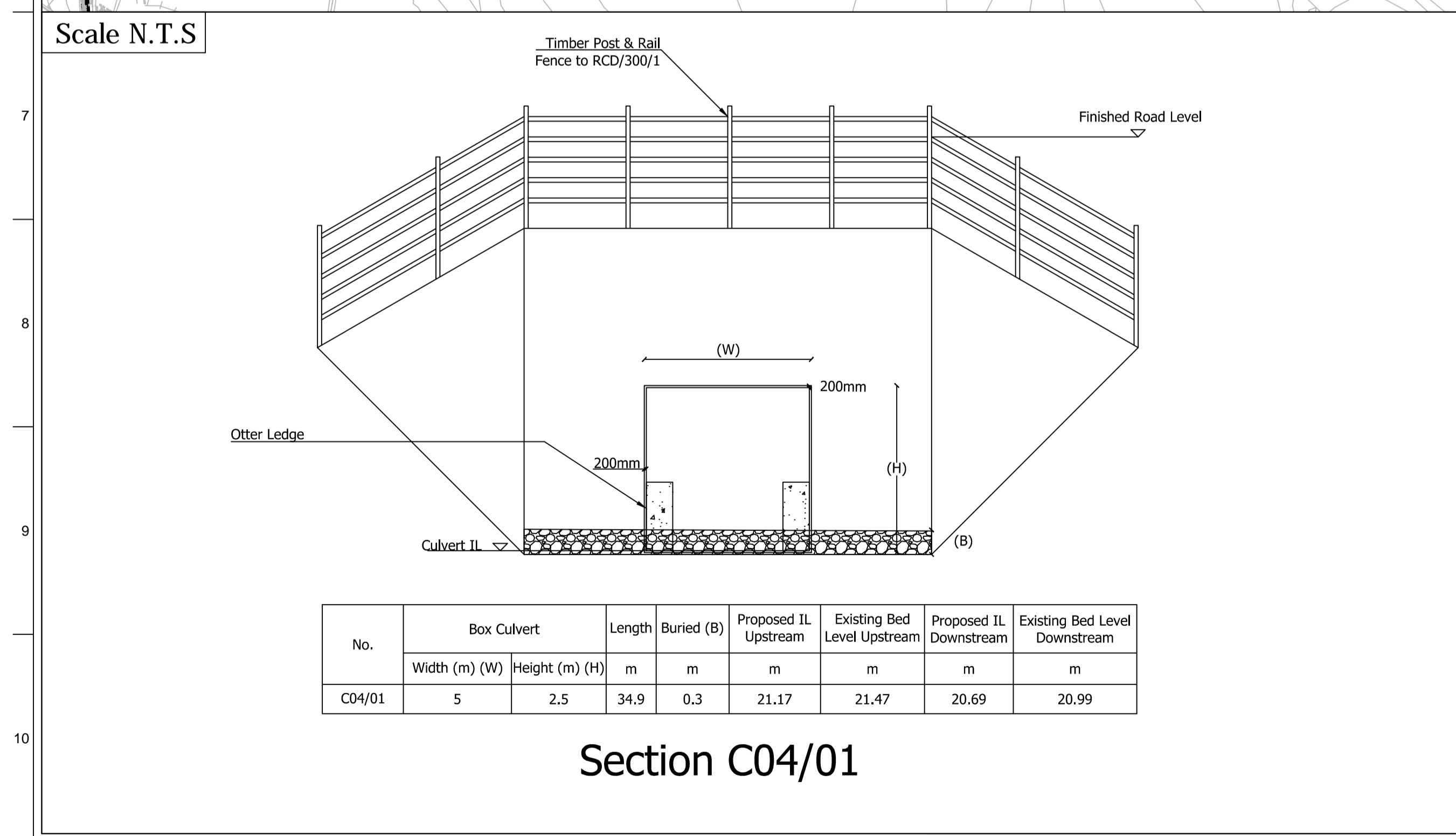
For Information

Job No	Drawing No	Issue
233985	GCOB-500-D-519	14

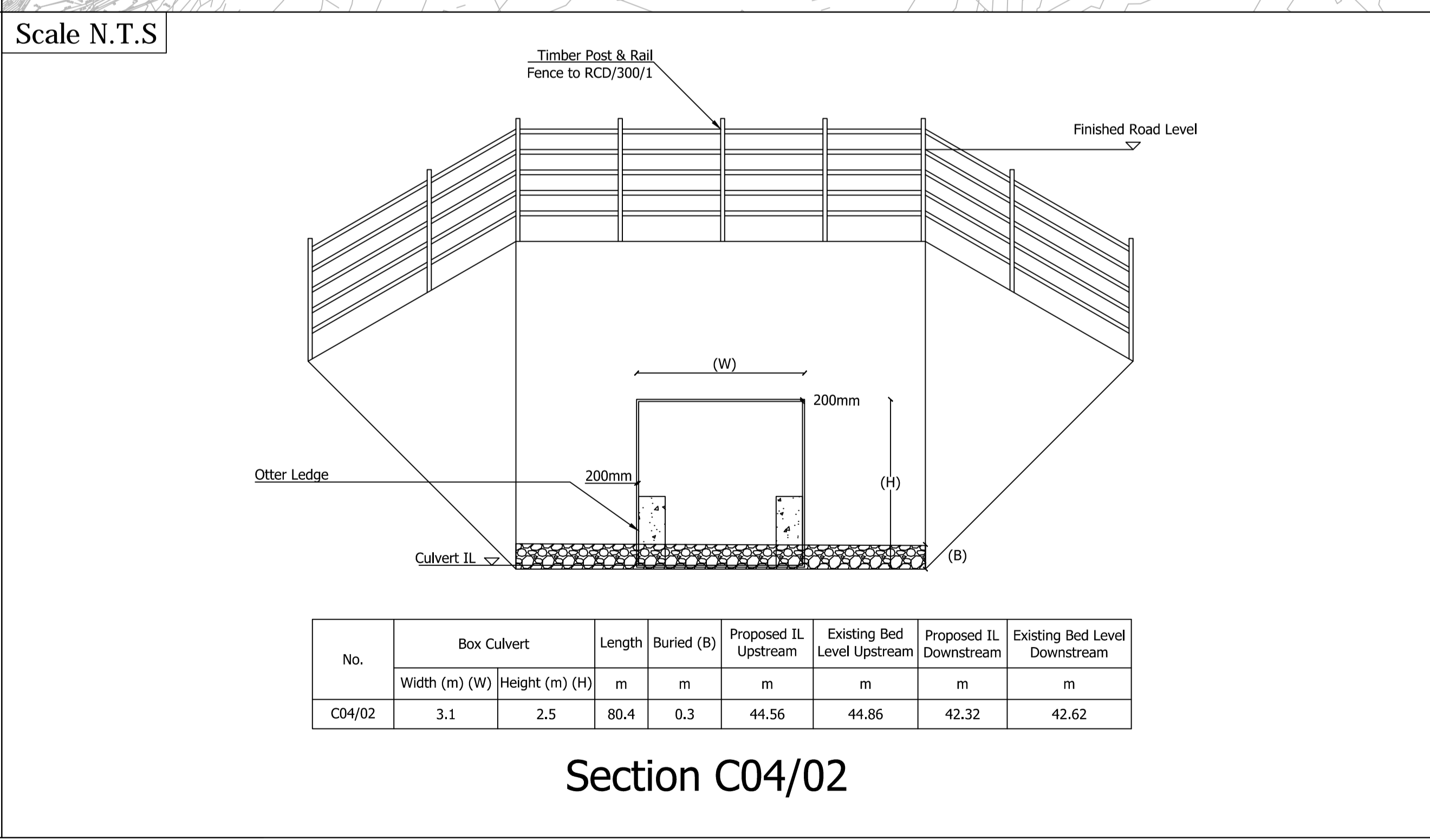


DESIGN REPORT

- Legend:**
- City Boundary
 - Proposed Road Development
 - Proposed Culvert
 - Proposed Attenuation Pond / Infiltration Basin/ Wetlands



Section C04/01



Section C04/02

San áireamh tá sonraíocht Shuirbhíreachtú Ordnáis Éireann arna áitirgeadh faoi Cheadúnas OSI Uimh. 2010/18CCMA/Comhairle Contae na Gaillimhe. Sírtaíonn áitirgeadh neamhdáraithe cóipeacht Shuirbhíreachtú Ordnáis Éireann agus Rialtas na hÉireann. © Suirbhíreachtú Ordnáis Éireann, 2010.

© Suirbhíreachtú Ordnáis Éireann. Gach ceart ar chosaint. Uimhir cheadúnais 2010/18CCMA/Comhairle Contae na Gaillimhe. Includes Ordnance Survey Ireland data reproduced under OSI Licence number 2010/18CCMA/Galway County Council. Unauthorised reproduction infringes Ordnance Survey Ireland and Government of Ireland copyright. © Ordnance Survey Ireland, 2010.

© Ordnance Survey Ireland. All rights reserved. Licence number 2010/18CCMA/Galway County Council.

Clients

Consultant

Corporate House
City East Business Park
Ballybrit, Galway, Ireland.

Tel +353 (0)91 460675
www.N6GalwayCity.ie
www.arup.ie

Job Title
N6 Galway City Ring Road

Scale
As Shown

Date:
February 2018

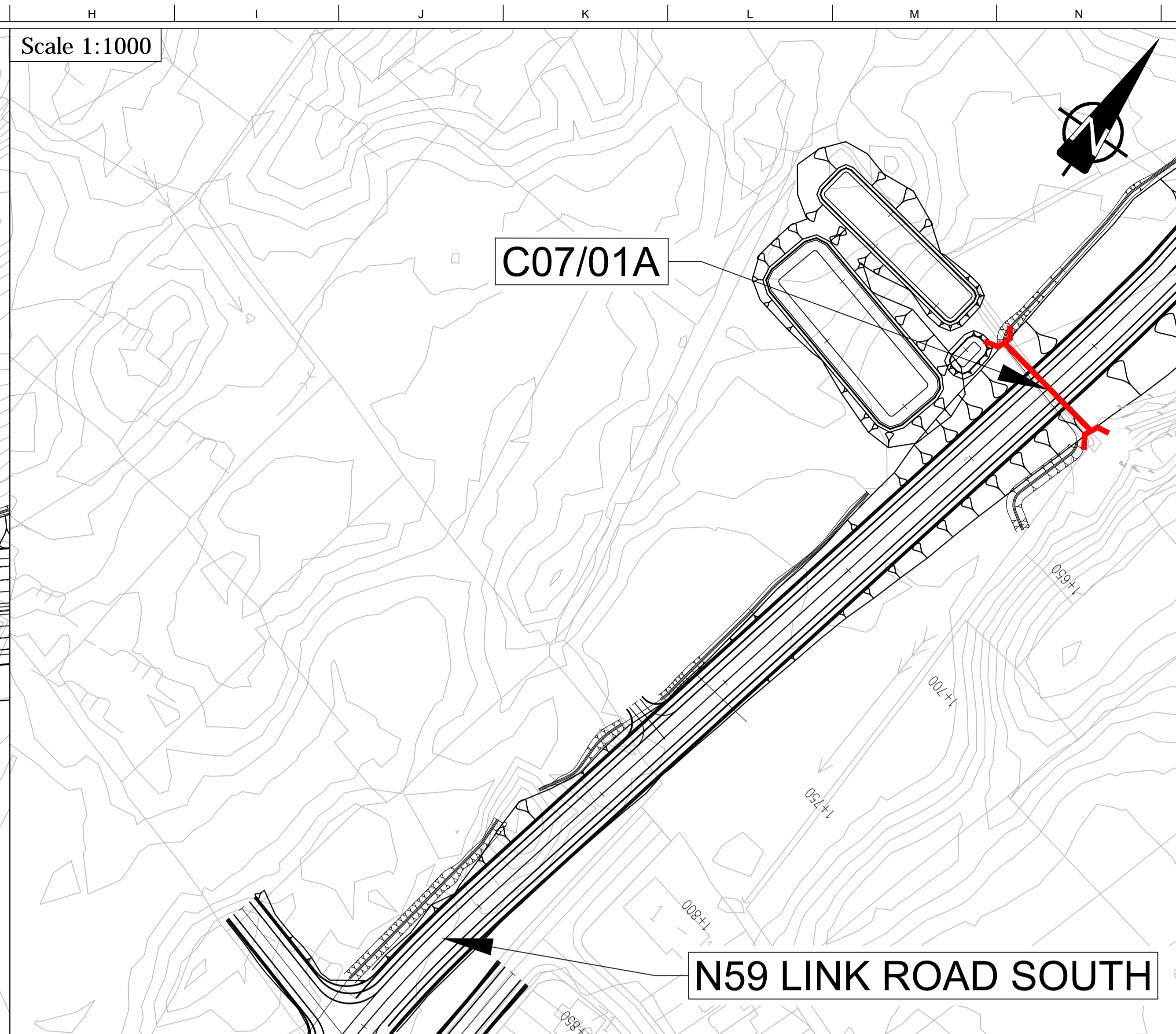
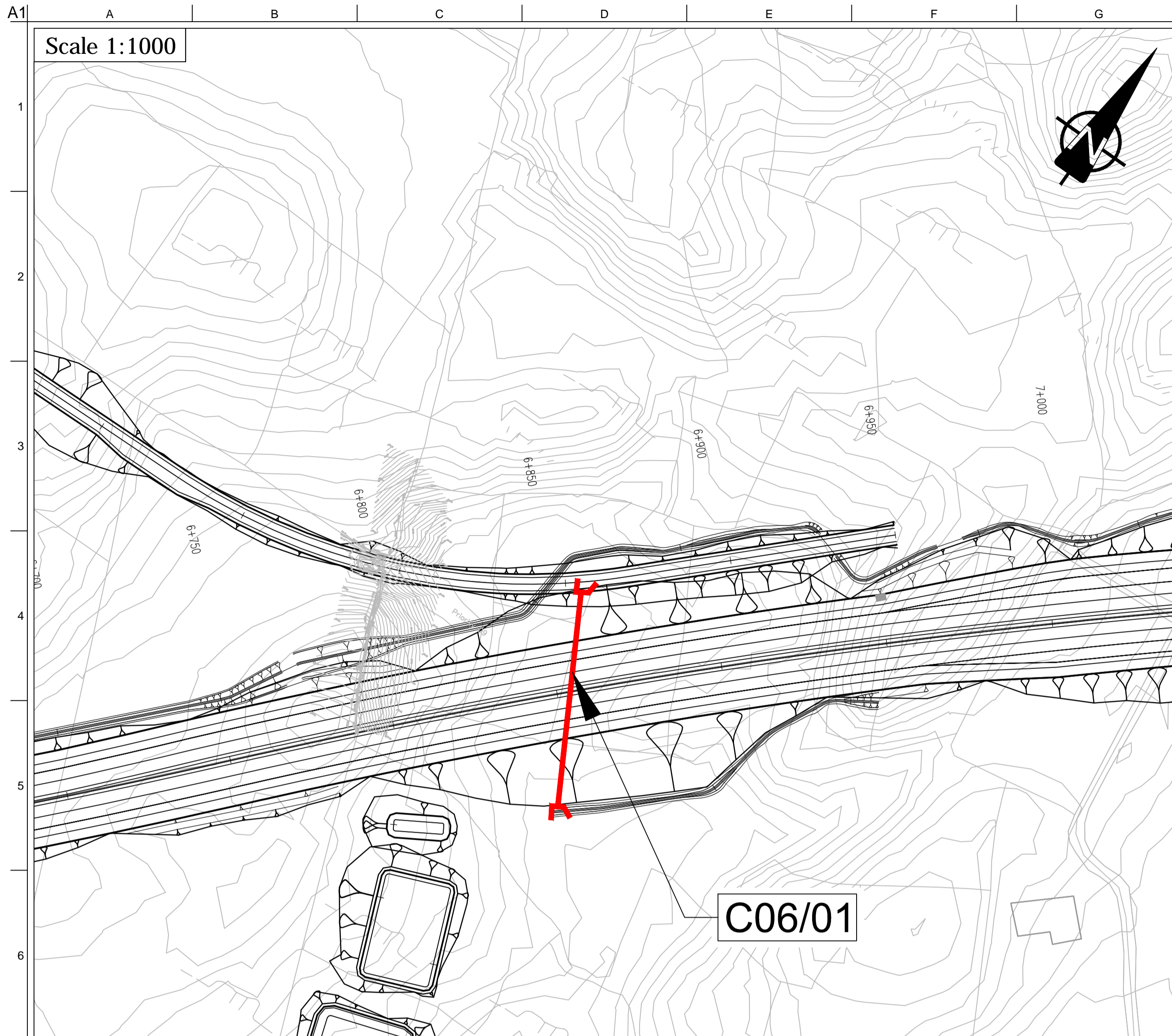
I4	22/02/2018	KJ	HK	EMC
I3	11/07/2017	PC	HK	EMC
I2	01/07/2016	PC	HK	EMC
I1	03/05/2016	PC	HK	EMC
Issue	Date	By	Chkd	Appd

Drawing Title
Section 50 Application
Culvert Details
Sheet 6 of 9

Drawing Status

For Information

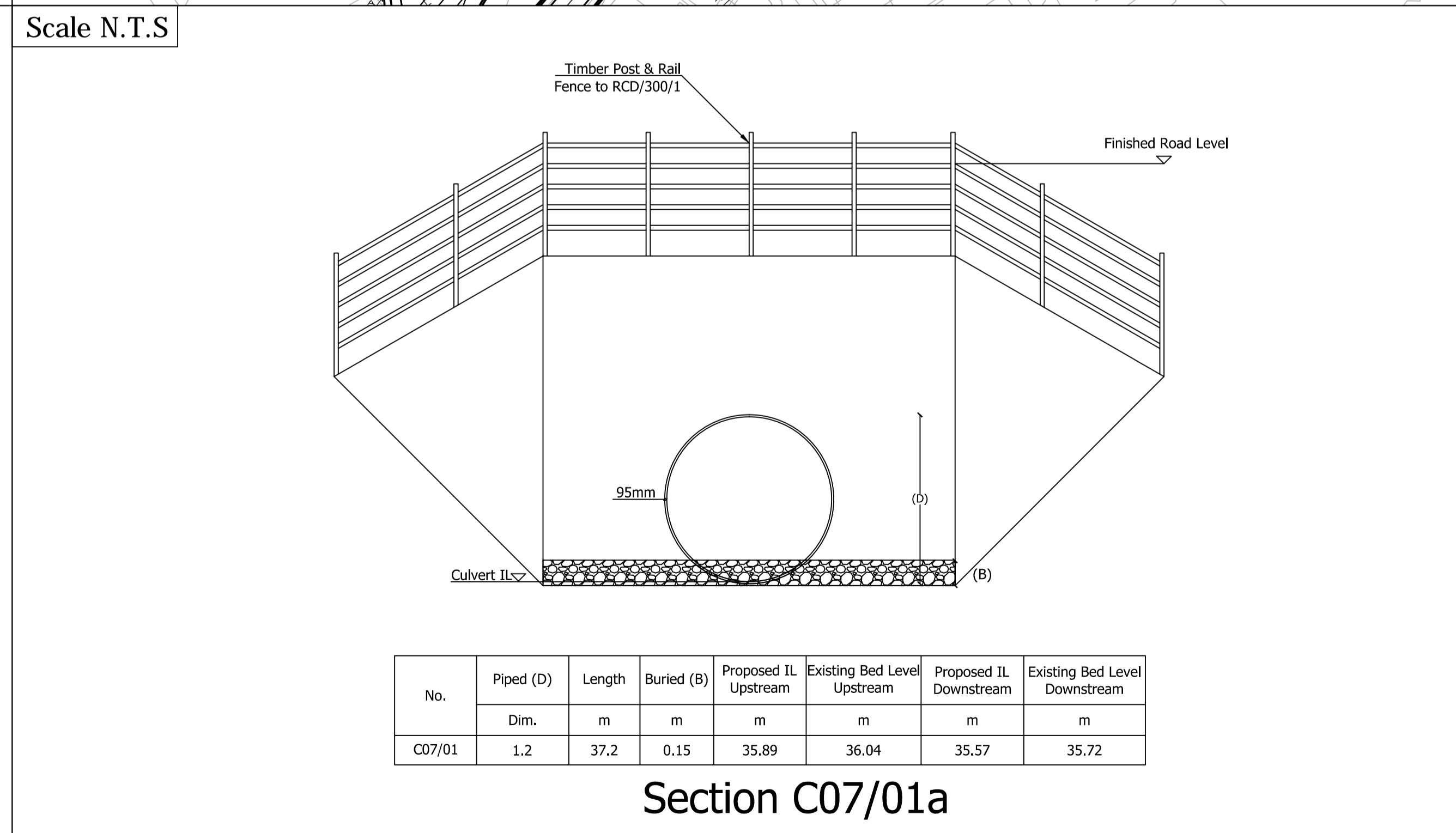
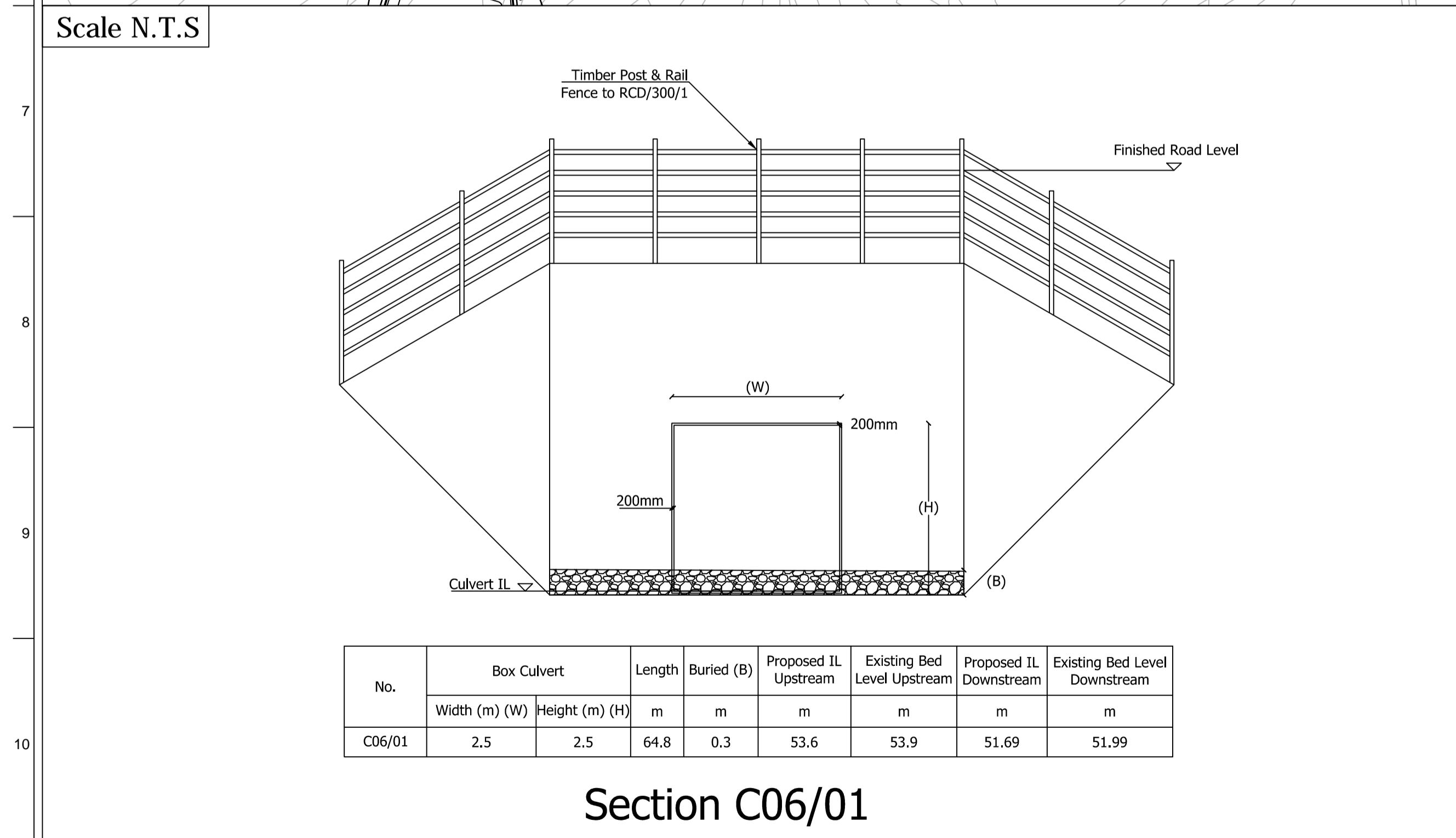
Job No	Drawing No	Issue
233985	GCOB-500-D-520	14



DESIGN REPORT

Legend:

- City Boundary
- Proposed Road Development
- Proposed Culvert
- Proposed Attenuation Pond / Infiltration Basin/ Wetlands



San áireamh tá sonraíocht Shuirbhíreachtóirí Ordoanáis Éireann arna atáirgeadh faoi Cheadúnas OSI Uimh. 2010/18CCMA/Comhairle Contae na Gaillimhe. Sírúinn atáirgeadh neamhdáraithe cóipeacht Shuirbhíreachtóirí Ordoanáis Éireann agus Rialtas na hÉireann. © Suirbhíreachtóirí Ordoanáis Éireann, 2010.

© Suirbhíreachtóirí Ordoanáis Éireann. Gach ceart ar chosaint. Uimhir cheadúnais 2010/18CCMA/Comhairle Contae na Gaillimhe.

Includes Ordnance Survey Ireland data reproduced under OSI Licence number 2010/18CCMA/Galway County Council. Unauthorised reproduction infringes Ordnance Survey Ireland and Government of Ireland copyright. © Ordnance Survey Ireland, 2010.

© Ordnance Survey Ireland. All rights reserved. Licence number 2010/18CCMA/Galway County Council.

Clients

Consultant

Corporate House
City East Business Park
Ballybrit, Galway, Ireland.

Tel +353 (0)91 460675
www.N6GalwayCity.ie
www.arup.ie

Job Title
N6 Galway City Ring Road

Scale
As Shown

Date
February 2018

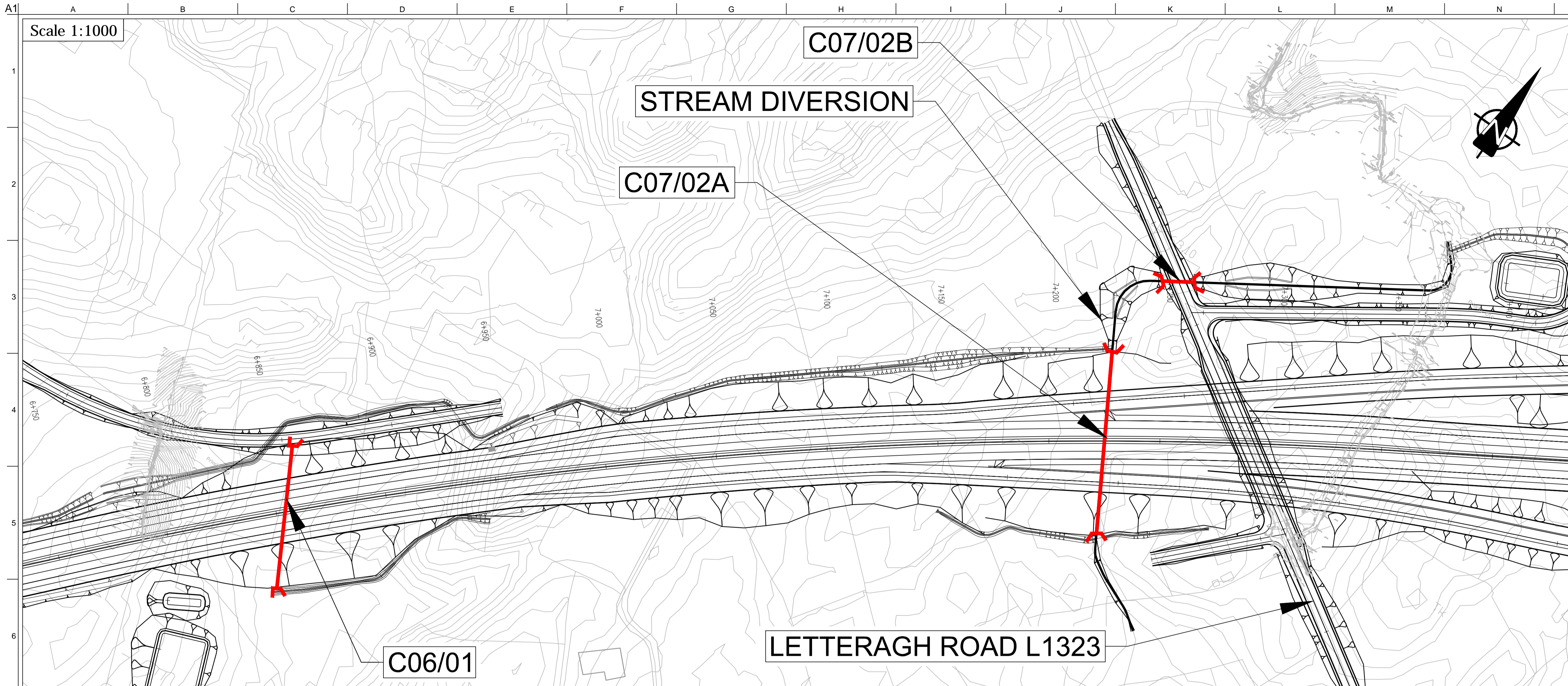
Issue	Date	By	Chkd	Appd
I4	22/02/2018	KJ	HK	EMC
I3	11/07/2017	PC	HK	EMC
I2	01/07/2016	PC	HK	EMC
I1	03/05/2016	PC	HK	EMC

Drawing Title
**Section 50 Application
Culvert Details
Sheet 7 of 9**

Drawing Status

For Information

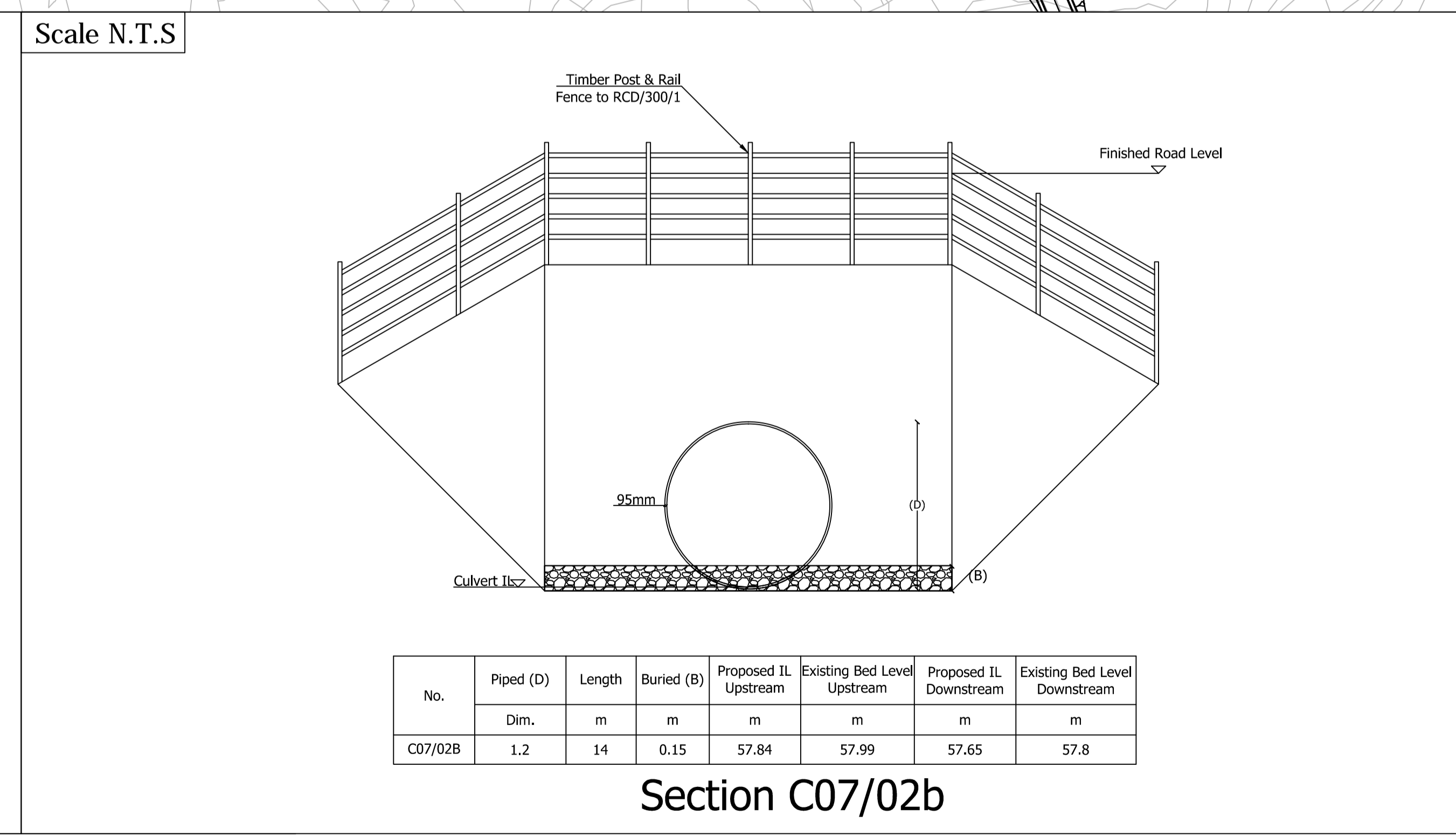
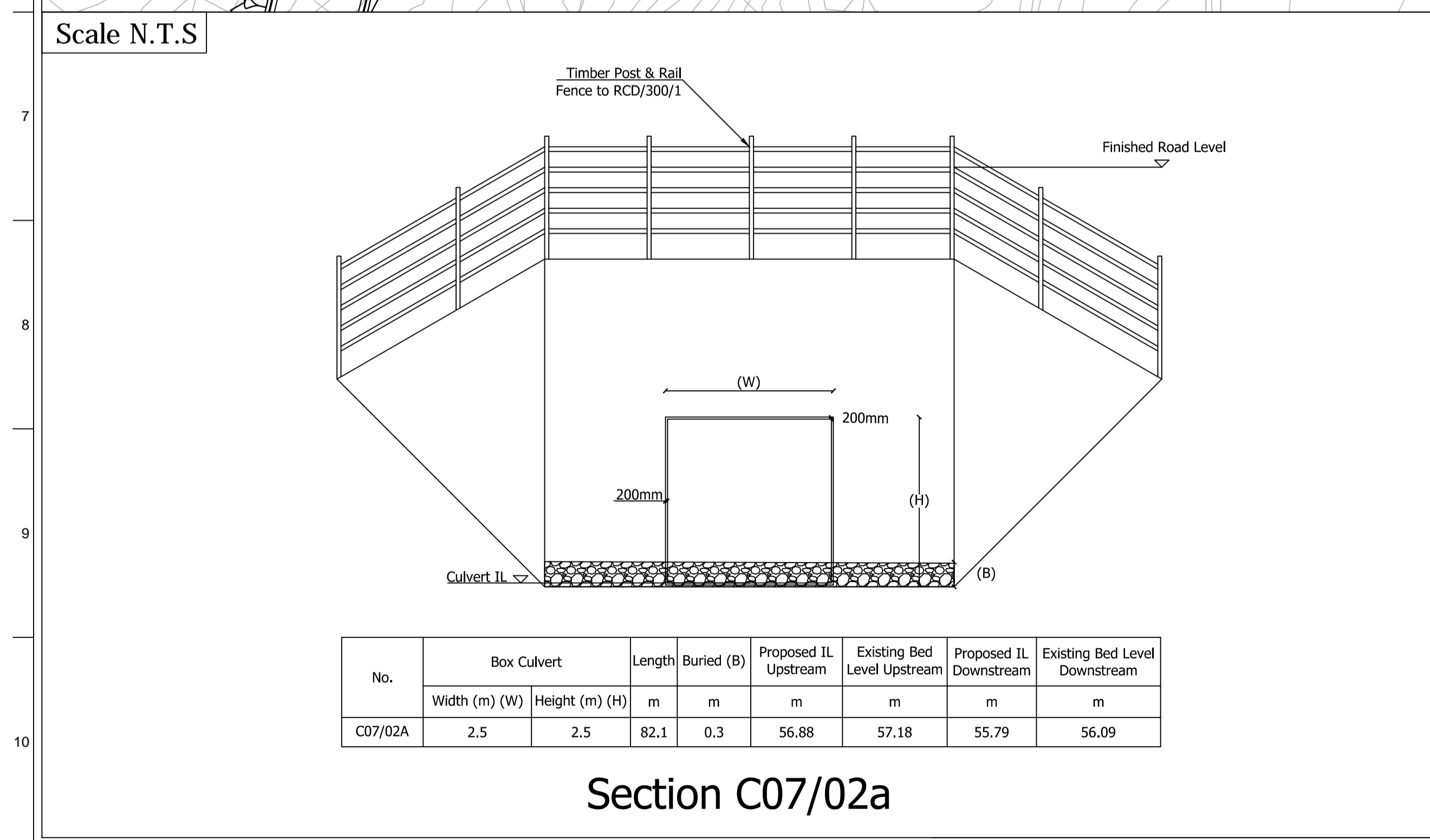
Job No	Drawing No	Issue
233985	GCOB-500-D-521	14



DESIGN REPORT

Legend:

- City Boundary
- Proposed Road Development
- Proposed Culvert
- Proposed Attenuation Pond / Infiltration Basin / Wetlands



San áirneamh tá sonraíocht Shuirbhíreacht Ordnáis Éireann arna atáirgeadh faoi Cheadúnas OSi Uimh. 2010/18CCMA/Comhairle Contae na Gaillimhe. Sírúitinn atáirgeadh neamhdáraithe cóipeacht Shuirbhíreacht Ordnáis Éireann agus Bialas na hÉireann. © Suirbhíreacht Ordnáis Éireann, 2010.

© Suirbhíreacht Ordnáis Éireann. Gach ceart ar chosaint. Uimhir cheadúnais 2010/18CCMA/Comhairle Contae na Gaillimhe.

Includes Ordnance Survey Ireland data reproduced under OSi Licence number 2010/18CCMA/Galway County Council. Unauthorised reproduction infringes Ordnance Survey Ireland and Government of Ireland copyright. © Ordnance Survey Ireland, 2010.

© Ordnance Survey Ireland. All rights reserved. Licence number 2010/18CCMA/Galway County Council.

Clients

Consultant

Corporate House
City East Business Park
Ballybrit, Galway, Ireland.

Tel +353 (0)91 460675
www.N6GalwayCity.ie
www.arup.ie

Job Title
N6 Galway City Ring Road

Scale
1:5000 @ A3

Date
February 2018

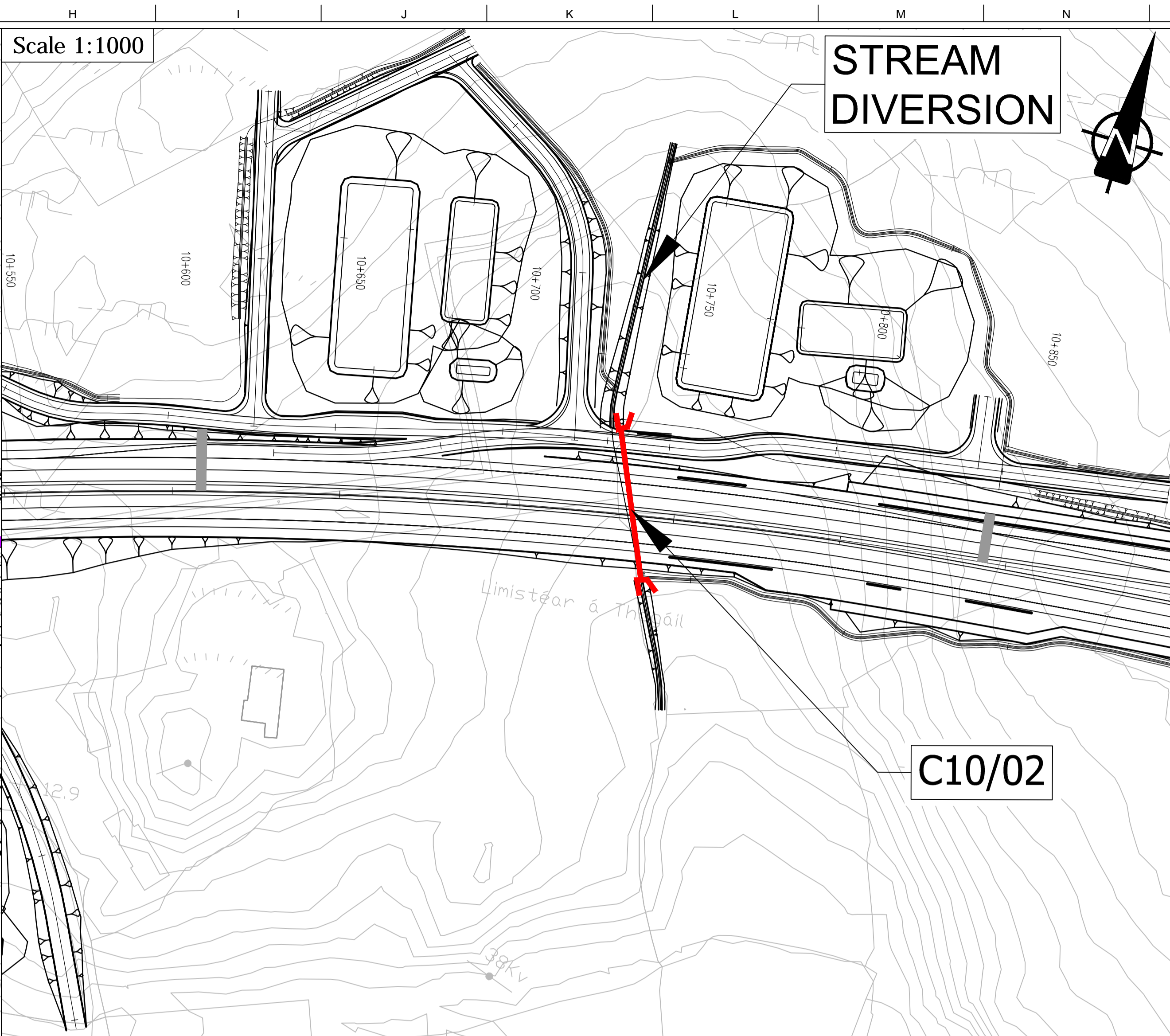
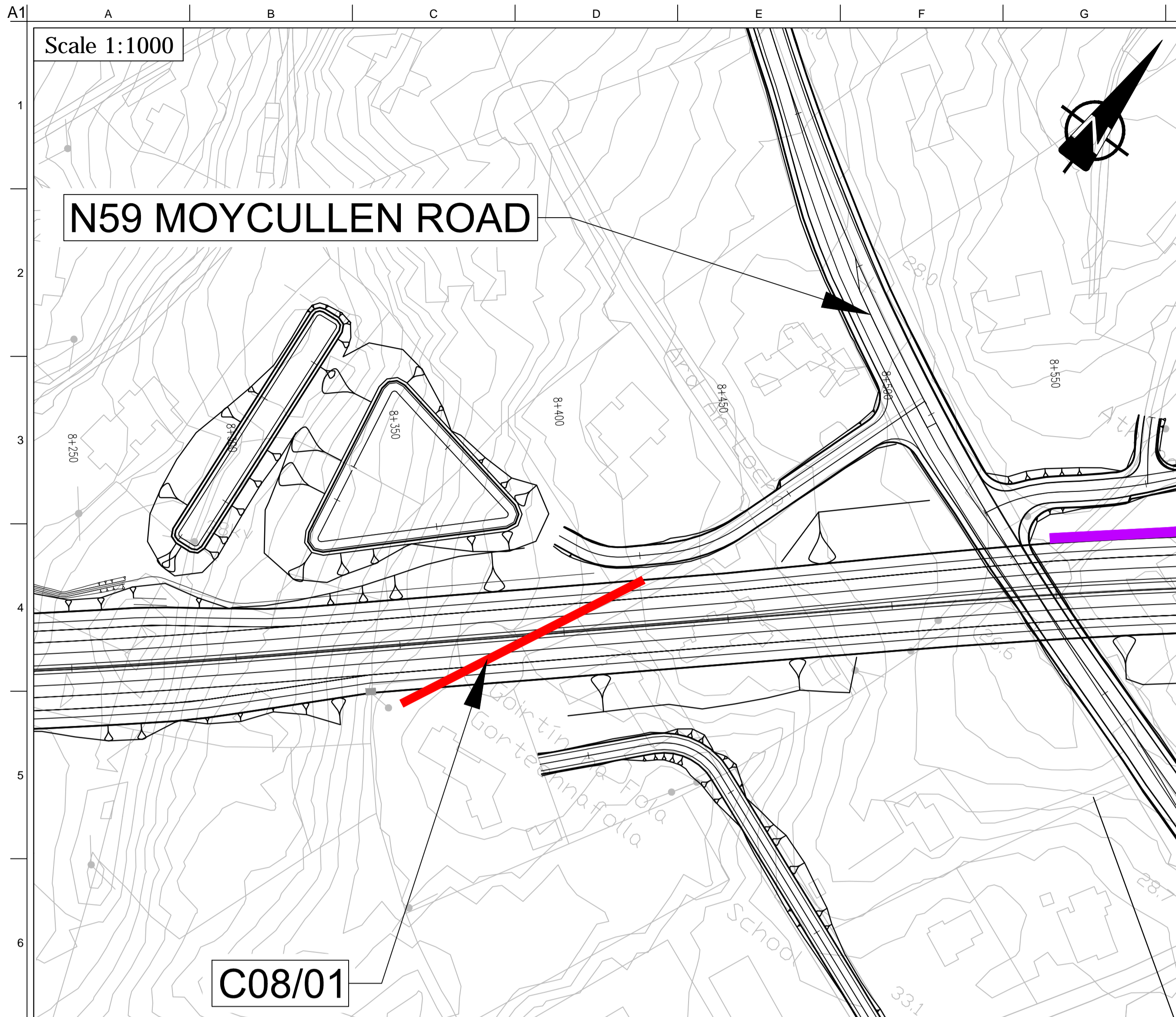
Issue	Date	By	Chkd	Appd
I4	22/02/2018	KJ	HK	EMC
I3	11/07/2017	PC	HK	EMC
I2	01/07/2016	PC	HK	EMC
I1	03/05/2016	PC	HK	EMC

Drawing Title
**Section 50 Application
Culvert Details
Sheet 8 of 9**

Drawing Status

For Information

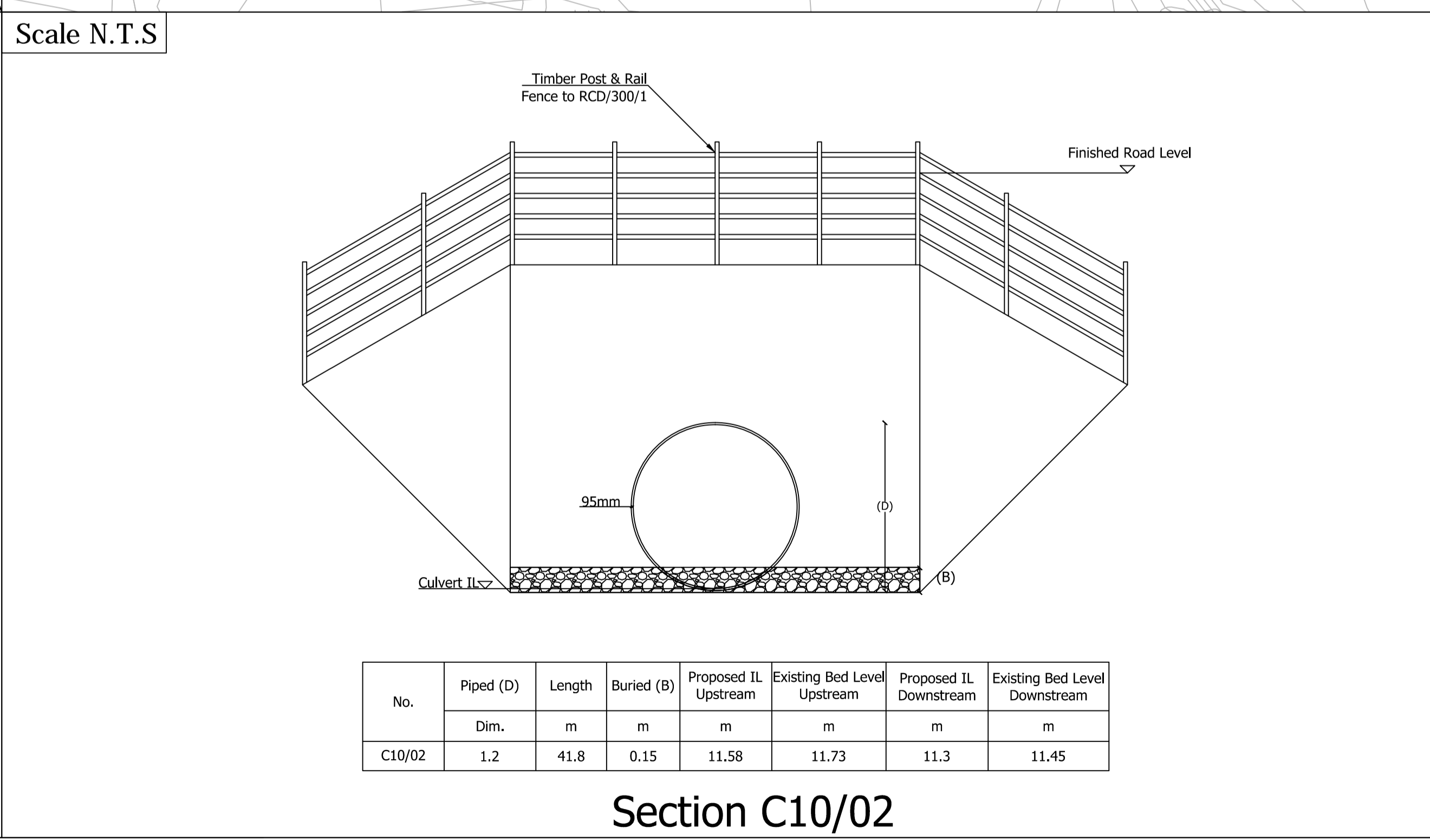
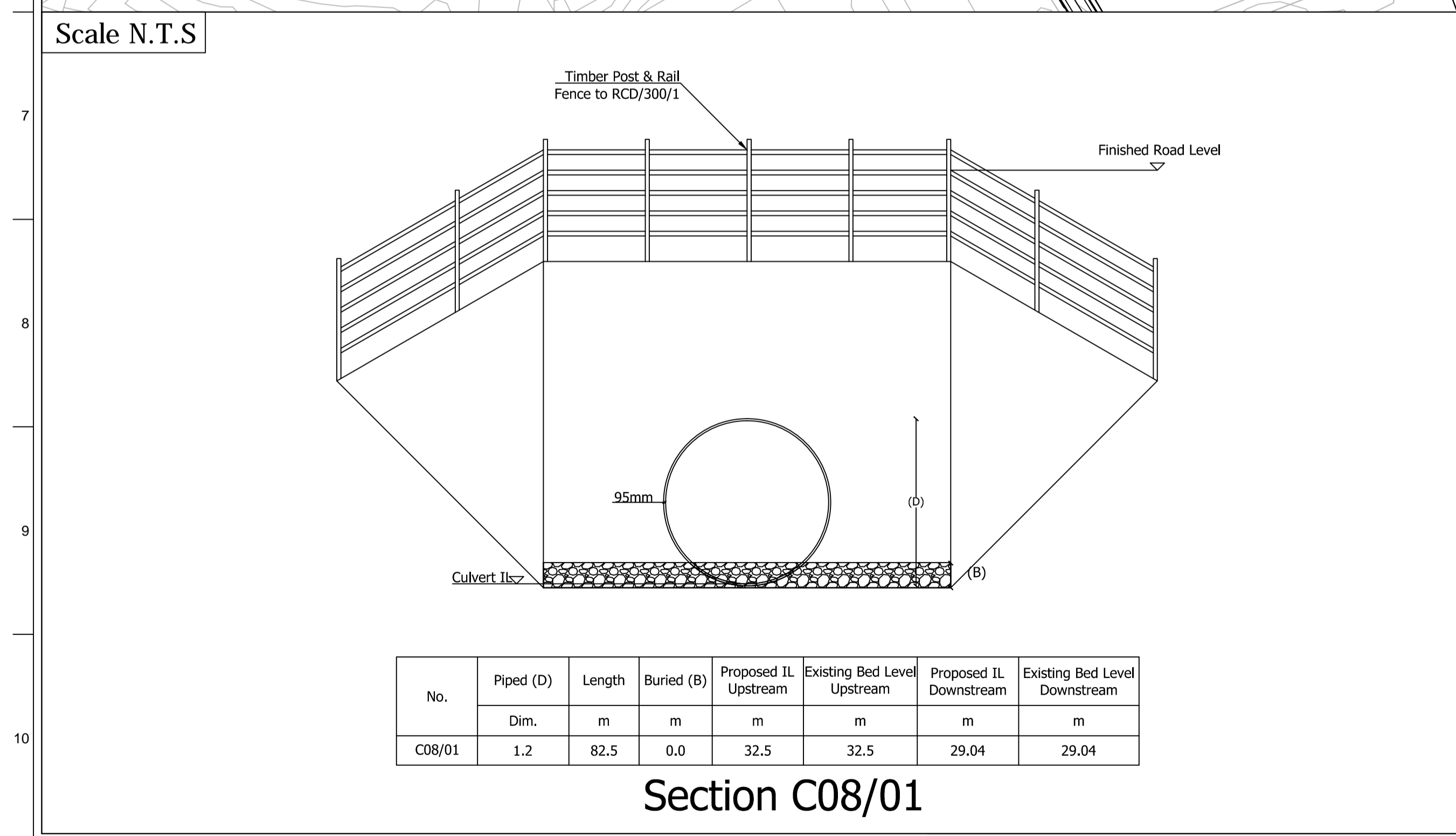
Job No	Drawing No	Issue
233985	GCOB-500-D-522	14



DESIGN REPORT

Legend:

- City Boundary
- Proposed Road Development
- Proposed Culvert
- Proposed Attenuation Pond / Infiltration Basin/ Wetlands



San áiríamh tá sonraíocht Shuirbhíreacht Ordnáis Éireann arna áitirgeadh faoi Cheadúnas OSI Uimh. 2010/18CCMA/Comhairle Contae na Gaillimhe. Sírúinn atáirgeadh noamhádaraithe cóipeacht Shuirbhíreacht Ordnáis Éireann agus Bialtas na hÉireann. © Suirbhíreacht Ordnáis Éireann, 2010.

© Suirbhíreacht Ordnáis Éireann. Gach ceart ar chosaint.
Uimhir cheadúnais 2010/18CCMA/Comhairle Contae na Gaillimhe.

Includes Ordnance Survey Ireland data reproduced under OSI Licence number 2010/18CCMA/Galway County Council.
Unauthorised reproduction infringes Ordnance Survey Ireland and Government of Ireland copyright. © Ordnance Survey Ireland, 2010.

© Ordnance Survey Ireland. All rights reserved. Licence number 2010/18CCMA/Galway County Council.

Clients

Comhairle Chontae na Gaillimhe
Galway County Council

N6 Galway City Transport Project

An Roinn Iompair Turasóireachta agus Spóirt
Department of Transport, Tourism and Sport

TIU
Bonnáirí Iompair Éireann
Transport Infrastructure Unit

Consultant

ARUP

Corporate House
City East Business Park
Ballybrit, Galway, Ireland.

Tel +353 (0)91 460675
www.N6GalwayCity.ie
www.arup.ie

Job Title
N6 Galway City Ring Road

Scale
As Shown

Date:
February 2018

I4	22/02/2018	KJ	HK	EMC
I3	11/07/2017	PC	HK	EMC
I2	01/07/2016	PC	HK	EMC
I1	03/05/2016	PC	HK	EMC
Issue	Date	By	Chkd	Appd

Drawing Title
Section 50 Application
Culvert Details
Sheet 9 of 9

Drawing Status

For Information

Job No	Drawing No	Issue
233985	GC0B-500-D-523	14